



KANE COUNTY
SPECIAL COUNTY BOARD MEETING
FRIDAY, JANUARY 14, 2022

County Board Room

Minutes

11:30 AM

Kane County Government Center, 719 S. Batavia Ave., Bldg. A, Geneva, IL 60134

1. CALL TO ORDER

The Special Meeting of the Kane County Board was held at the Kane County Government Center, 719 S. Batavia Ave., Bldg. A, Geneva, IL 60134 on January 14, 2022.

Chairman Pierog called the meeting to order at 11:30 AM.

2. ROLL CALL

Attendee Name	Organization	Title	Status	Arrived
Corinne M. Pierog	Kane County	Chairman	Present	
Deborah Allan	Kane County	Board Member	Remote	
Mavis Bates	Kane County	Board Member	Remote	
Dale Berman	Kane County	Board Member	Present	
David Brown	Kane County	Board Member	Absent	
Mark Davoust	Kane County	Board Member	Absent	
Ron Ford	Kane County	Board Member	Present	
Drew Frasz	Kane County	Board Member	Remote	
Michelle Gumz	Kane County	Board Member	Remote	
Mo Iqbal	Kane County	Board Member	Remote	
Michael Kenyon	Kane County	Board Member	Present	
Chris Kious	Kane County	Board Member	Present	
Tom Koppie	Kane County	Board Member	Remote	
Bill Lenert	Kane County	Board Member	Remote	
Anita Lewis	Kane County	Board Member	Remote	
John Martin	Kane County	Board Member	Present	
Myrna Molina	Kane County	Board Member	Remote	
Jarett Sanchez	Kane County	Board Member	Remote	
Kenneth C. Shepro	Kane County	Board Member	Remote	
Monica Silva	Kane County	Board Member	Remote	
Cherryl Strathmann	Kane County	Board Member	Remote	
Clifford Surges	Kane County	Board Member	Present	
Vern Tepe	Kane County	Board Member	Present	
Todd Wallace	Kane County	Board Member	Present	
Barbara Wojnicki	Kane County	Board Member	Present	

Present: Asst. Chief Dpty. Clerk Duggan & Deputies Pollock, Weilandt; H.R. Exec. Dir. Loblillo; State's Atty. Mosser* & Attys. Niermann & Troost*; Public Health staff Snowden; ITD Exec. Dir. Fahnestock & staff.

3. PLEDGE OF ALLEGIANCE & INVOCATION

Member Martin led the assembly in the Pledge of Allegiance.

4. PUBLIC COMMENT

A. Non-Agenda Items None.

B. Agenda Items

Mr. Doug Warlick, a Geneva resident, attorney, and vice chairman of the Geneva Township Republican Central Committee, voiced his objections to the newly proposed map, specifically Geneva Twp. Precinct 11 which was now part of Precinct No. 10 and which was now larger than No. 11. He was of the understanding that the map redraw was to make the districts more manageable and the proposed was the opposite. He suggested to slow down the process, as it appeared rushed, and recommended to divide the new Precinct 10 at the river. He asked the County Board to reject the proposed map.

Ms. Sue Dixon, who is the secretary for Geneva Township Precinct 8, voiced concerns about the mapping process. She stated there will now be more precincts in Geneva Township as compared to prior and how would they be addressed. She also noted in Geneva Township there were lost precinct committeemen due to the remapping. She further asked why was the (mapping) process started later if the law was known on November 15th, who reviewed the maps, and who decided to consolidate the districts? She voiced the challenges that affected both parties. Ms. Dixon felt the Clerk's office had a responsibility for the process and asked the board to not support the new map.

5. NEW AND UNFINISHED BUSINESS

Madam Chair requested a change in the agenda to discuss Resolution No. 22-37. No objections were voiced. (The board moved down the agenda to Resolution No. 22-37.)

A. PRESENTATIONS/DISCUSSION

- Madam Chair Comments – None.

B. Resolutions and Ordinances

Res. #22 - 37 Appointing Executive Director of Human Resources Management Department and Authorizing Appointment of IMRF Authorized Agent

Human Services Committee Chair Surges and Madam Chair extended appreciation to HR Interim Director Loblillo and her staff for running the department professionally during the transition. Ms. Jamie Loblillo also extended her appreciation for consideration and the opportunity she was given.

RESULT:	ADOPTED BY ROLL CALL VOTE [UNANIMOUS]
MOVER:	Clifford Surges, Board Member
SECONDER:	Chris Kious, Board Member
AYES:	Deborah Allan, Mavis Bates, Dale Berman, Ron Ford, Drew Frasz, Michelle Gumz, Mo Iqbal, Michael Kenyon, Chris Kious, Tom Koppie, Bill Lenert, Anita Lewis, John Martin, Myrna Molina, Jarett Sanchez, Kenneth C. Shepro, Monica Silva, Cheryl Strathmann, Clifford Surges, Vern Tepe, Todd Wallace, Barbara Wojnicki
ABSENT:	David Brown, Mark Davoust

Ord. #22 - 36 Ordinance Approving the Establishment of Boundaries of Election Precincts pursuant to 10 ILCS 5/11-2 Following Redistricting

Madam Chair Pierog provided opening comments about the importance of the right to vote and what our County's Veterans' Memorial stood for as well as the upcoming Martin Luther King, Jr. Holiday. She asked for this board's approval of the maps being presented and to support the resolution.

Information Technology Dir. Fahnestock reviewed a PowerPoint presentation on the proposed maps and explained how the boundary lines/precincts were determined in a three-step process. The splitting of the remainder of the precincts, after consultation with the State's Attorney's Office, could be done in June of next year. Fahnestock will be working with Public Service Committee Chair Tepe to address future precinct splits. He then reviewed some of the line adjustments that were made by his GIS team, stating not more than 50 voters were affected.

Fahnestock provided to the board an amended ordinance with an Exhibit B for consideration, explaining the difference between the original ordinance and Exhibit A.

Asst. Chief Deputy Clerk John Duggan explained that while it is a function of the County Board to change the boundaries, the Clerk's office has to administer the election. The Clerk's office requested the Exhibit B revision because of the need to maintain precincts within a township. Mr. Duggan explained the Clerk was concerned about the compressed schedule of the next primary election and was taking into consideration the candidates' timeline for campaigns.

Member Tepe made a motion, second by Berman, to amend Resolution No. 22-36 to allow for the incorporation of changes referenced in Exhibit B which allow for the alignment of the individual precinct lines to the township lines.

Addressing the amended ordinance that he presented, Director Fahnestock explained the new *Whereas* language inserted into the proposed ordinance as it addresses the changes made to the precincts so that no precinct is situated in more than one township. The new Exhibit B would amend the current Exhibit A. (Examples followed on the overhead.)

Discussion by the board varied from: 1) why some precincts had over 1200 registered voters when the goal was to reduce precincts under 1200, 2) why were precinct boundaries drawn using voters versus population, 3) was there a legal way to comply with the minimum required rather than hurrying only to correct a change in another year, and 4); what would occur if the proposed maps were not adopted.

Atty. Duggan returned and explained that the Clerk's Office will deal with whatever maps the board supports, citing the County has a statutory duty to address the maps every decennial. In addition, he explained a number of options existed for voters to vote and a 1600-sized precinct was not a difficult precinct size to administer. If more precincts were created, he explained it would cost the county financially for equipment, judges training and payroll, which would be unnecessary at this time.

Asst. State's Attorney Niermann and Member Shepro explained, in more depth, their interpretation of the state's election code pertaining to this matter. Other members 1) provided their input on supporting the map changes, 2) acknowledged that combining precincts disenfranchises precinct committeemen, 3) voiced the statute says to divide large precincts and not combine them, and 4) voiced that the costs stated by the Clerk's office did not make sense. Fahnestock further explained the challenges that would occur if the proposed map changes did not go forward. Asst. State's Atty. Troost also spoke to the reasons why to consider the map changes, pointing out how the election code changed in November (2021).

Member Shepro also 1) read election code that explained if the board failed to split or combine precincts, or readjust the election districts, the existing precincts would continue until the next regular June meeting, and, at that time the board could readjust the election districts; 2) there was no state mandate; and 3) the word “practicable” was not a requirement when no penalty existed.

Member Strathmann shared comments on how some Elgin precincts handle having more than one committee person, i.e., one will get appointed to another precinct, which may not be ideal but works, especially in this process.

Roll call on the amendment followed:

Aye: Allan, Bates, Berman, Ford, Frasz, Gumz, Iqbal, Kenyon, Kious, Lenert, Lewis, Martin, Molina, Sanchez, Shepro, Silva, Strathmann, Surges, Tepe, Wallace, Wojnicki

Nay: Koppie

Absent: Brown, Davoust

Motion passed on the amendment. Vote: 21-1

Roll call on the original motion, as amended, followed:

RESULT:	ADOPTED AS AMENDED [18 TO 4]
MOVER:	Vern Tepe, Board Member
SECONDER:	Dale Berman, Board Member
AYES:	Deborah Allan, Mavis Bates, Dale Berman, Ron Ford, Drew Frasz, Michelle Gumz, Mo Iqbal, Michael Kenyon, Chris Kious, Bill Lenert, Anita Lewis, John Martin, Myrna Molina, Jarett Sanchez, Monica Silva, Cheryl Strathmann, Vern Tepe, Barbara Wojnicki
NAYS:	Tom Koppie, Kenneth C. Shepro, Clifford Surges, Todd Wallace
ABSENT:	David Brown, Mark Davoust

6. EXECUTIVE SESSION (if needed)

None.

7. ADJOURNMENT

Madam Chair entertained a motion to adjourn.

RESULT:	APPROVED BY VOICE VOTE [UNANIMOUS]
MOVER:	Michael Kenyon, Board Member
SECONDER:	Dale Berman, Board Member
AYES:	Deborah Allan, Mavis Bates, Dale Berman, David Brown, Ron Ford, Drew Frasz, Michelle Gumz, Mo Iqbal, Michael Kenyon, Chris Kious, Tom Koppie, Bill Lenert, Anita Lewis, John Martin, Myrna Molina, Jarett Sanchez, Kenneth C. Shepro, Monica Silva, Cheryl Strathmann, Clifford Surges, Vern Tepe, Todd Wallace, Barbara Wojnicki
ABSENT:	Mark Davoust

This meeting was adjourned at 1:17 PM.

Celeste Weilandt
Recording Secretary



RESOLUTION/ORDINANCE EXECUTIVE SUMMARY

Resolution No. 22 - 37

Appointing Executive Director of Human Resources Management Department and Authorizing Appointment of IMRF Authorized Agent

Committee Flow: County Board

Contact: Erin Brady, 630.208.5331

Budget Information:

Was this item budgeted?	Appropriation Amount:
If not budgeted, explain funding source:	

Summary:

This resolution appoints Jamie Loblillo as Executive Director of the Human Resources Management Department and authorizes her appointment as the IMRF Authorized Agent for Kane County.

STATE OF ILLINOIS

COUNTY OF KANE

RESOLUTION NO. 22 - 37

**APPOINTING EXECUTIVE DIRECTOR OF HUMAN RESOURCES MANAGEMENT
DEPARTMENT AND AUTHORIZING APPOINTMENT OF IMRF AUTHORIZED AGENT**

WHEREAS, a vacancy exists in the position of Executive Director of the Kane County Human Resources Management Department; and

WHEREAS, Jamie Loblillo was previously appointed Interim Executive Director of the Kane County Human Resources Management Department on June 8, 2021 via Resolution 21- 286; and

WHEREAS, following the interview and selection procedures set forth by Section 2-48(A)(3) of the Kane County Code, the Kane County Board desires to employ Jamie Loblillo as the Executive Director of the Kane County Human Resources Management Department; and

WHEREAS, pursuant to the Illinois Pension Code at 40 ILCS 5/7-135, the governing body of an IMRF employer shall appoint any qualified party as the employer's IMRF Authorized Agent.

NOW, THEREFORE, BE IT RESOLVED by the Kane County Board that the County Board hereby consents to and approves the appointment of Jamie Loblillo to serve as the Executive Director of the Human Resources Management Division and appoints her as IMRF Authorized Agent for the County of Kane, and authorizes her with the powers and duties set forth within 40 ILCS 5/7-135(b) and (c).

Passed by the Kane County Board on January 14, 2022.

John A. Cunningham
Clerk, County Board
Kane County, Illinois

Corinne M. Pierog MA, MBA
Chairman, County Board
Kane County, Illinois

Vote:
[Unanimous]

22-01 Human Resources Director



RESOLUTION/ORDINANCE EXECUTIVE SUMMARY

Ordinance No. 22 - 36

Ordinance Approving the Establishment of Boundaries of Election Precincts pursuant to 10 ILCS 5/11-2 Following Redistricting

Committee Flow: County Board

Contact: Karen Hames, 630.444.1230

Budget Information:

Was this item budgeted?	Appropriation Amount:
If not budgeted, explain funding source:	

Summary:

STATE OF ILLINOIS

COUNTY OF KANE

ORDINANCE NO. 22 - 36

**ORDINANCE APPROVING THE ESTABLISHMENT OF BOUNDARIES OF ELECTION
PRECINCTS PURSUANT TO 10 ILCS 5/11-2 FOLLOWING REDISTRICTING**

WHEREAS, Section 11-2 of the Election Code of Illinois, 10 ILCS 5/11-2, generally requires the County Board to change the boundaries of election precincts after each decennial census as soon as practicable following the completion of the congressional and legislative redistricting; and

WHEREAS, the Governor of the State of Illinois signed P.A. 102-0668 on November 15, 2021, which amended 10 ILCS 5/11-2 of the Election Code; and

WHEREAS, 10 ILCS 5/11-2 of the Election Code, as amended, requires that, in 2021, the County Board revise the precinct boundaries and approve the changes by January 14, 2022; and

WHEREAS, pursuant to 10 ILCS 5/11-2, the boundaries of each precinct within the County must be situated within a single congressional, legislative and representative district and in not more than one County Board district and one municipal ward, insofar as is practicable; and

WHEREAS, pursuant to 10 ILCS 5/11-2, each precinct shall additionally be comprised of contiguous territory in as compact a form as can be for the convenience of the voters, shall be described by metes and bounds, and shall be numbered by the County Board; and

WHEREAS, 10 ILCS 5/11-2 of the Illinois Election Code, as amended, further provides that the County shall create and divide election precincts in such a manner that each precinct, as near as may be practicable, contain 1,200 registered voters; and

WHEREAS, upon completion of the County Board's 2021 decennial reapportionment, and the state and congressional redistricting processes, the boundaries and registered voter populations of the existing county election precincts were reviewed as required by the Election Code, as amended; and

WHEREAS, the county election precinct boundaries were adjusted to comply with the requirements of Section 11-2 of the Election Code; and

WHEREAS, the County Board's next opportunity to adjust county election precinct boundaries to be situated within a single congressional, legislative and representative district and in not more than one County Board district and one municipal ward will not be until after the 2030 decennial census; and

WHEREAS, under the shortened timeline, concerted efforts were made to divide as many precincts as possible to conform to the requirement that each precinct, as near as may be practicable, contain 1,200 registered voters while also adhering to the January 14, 2022 deadline; and

WHEREAS, any remaining precincts that have a population of over 1,200 registered voters

and have not been divided will be addressed at the County Board’s regular meeting in June or at an adjourned meeting in July; and

WHEREAS, the precinct maps proposed in Exhibit A establishes 61 precincts in Aurora Township, 22 precincts in Batavia Township, 2 precincts in Big Rock Township, 11 precincts in Blackberry Township, 1 precinct in Burlington Township, 12 precincts in Campton Township, 35 precincts in Dundee Township, 52 precincts in Elgin Township, 20 precincts in Geneva Township, 5 precincts in Hampshire Township, 1 precinct in Kaneville, 6 precincts in Plato Township, 14 precincts in Rutland Township, 34 precincts in St. Charles Township, 14 precincts in Sugar Grove Township, and 2 precincts in Virgil Township.

WHEREAS, the Kane County Geographical Information Systems Department (“GIS”) is engaged in exporting and validating the electronic data points of the map depicted in Exhibit A and, after exporting the data, has discovered instances of boundary data point incongruities described in Exhibit B, resulting from the importing of data from the newly drawn County, state legislative and U.S. Congressional district maps, which will need to be digitally aligned so that no precinct is situated in more than one township.

NOW, THEREFORE, BE IT ORDAINED that the Kane County Board hereby adopts and approves the metes and bounds of the several precincts as set forth in Exhibit A, with the electronic data points alignments described in Exhibit B to be incorporated into the digital version of Exhibit A by GIS so that no precinct is situated in more than one township.

Passed by the Kane County Board on January 14, 2022.

John A. Cunningham
Clerk, County Board
Kane County, Illinois

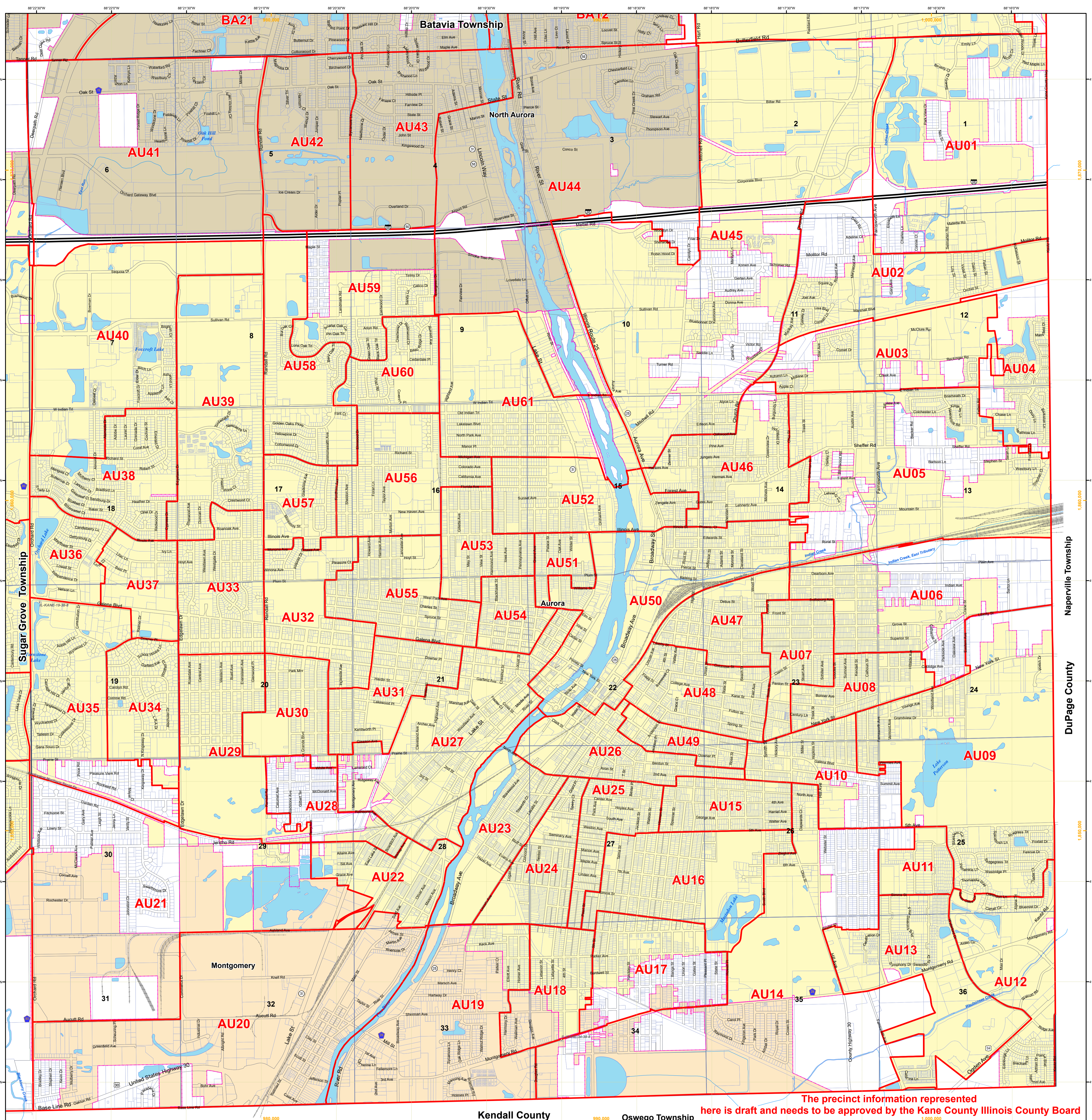
Corinne M. Pierog MA, MBA
Chairman, County Board
Kane County, Illinois

Vote:
[18 to 4]

22-01 Election Precincts

Exhibit A
Kane County Precinct Maps
&
Precinct Voter Population

January 14, 2022



The precinct information represented here is draft and needs to be approved by the Kane County Illinois County Board

Political Township: Aurora
 Geographic Township: Township 38 North, Range 8 East of the Third Principal Meridian

Map Grid Description
 88°36'30" W - Measures of Latitude and Longitude
 925,000 - Measures of distance based on the State Plane system

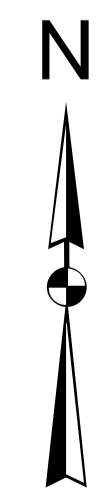
Kane County GIS-Technologies

GIS-Technologies
 719 Batavia Ave
 Geneva, IL 60134

Voice: (630) 208-8655
 Fax: (630) 208-8659
 gis@kane.il.us

Map Projection: Transverse Mercator
 State Plane - Illinois East, NAD 1983
 01/08/2022 njk

- Legend**
- Survey Monuments
 - Unincorporated Village
 - Parcels
 - Precincts
 - Township
 - Municipalities
 - Water
 - Creeks
 - Centerlines
 - Railroads

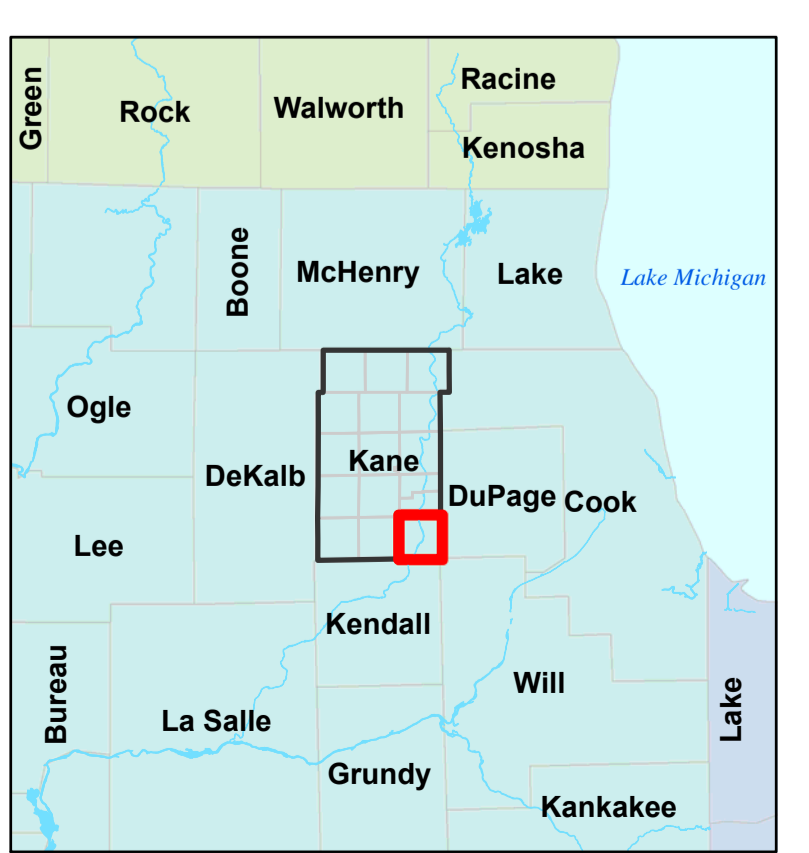
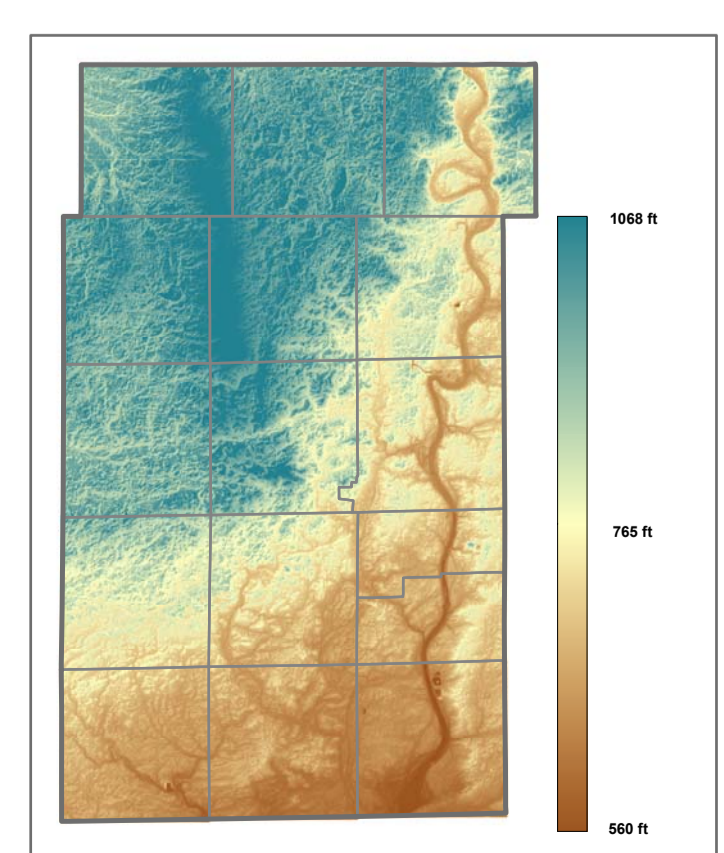


DRAFT

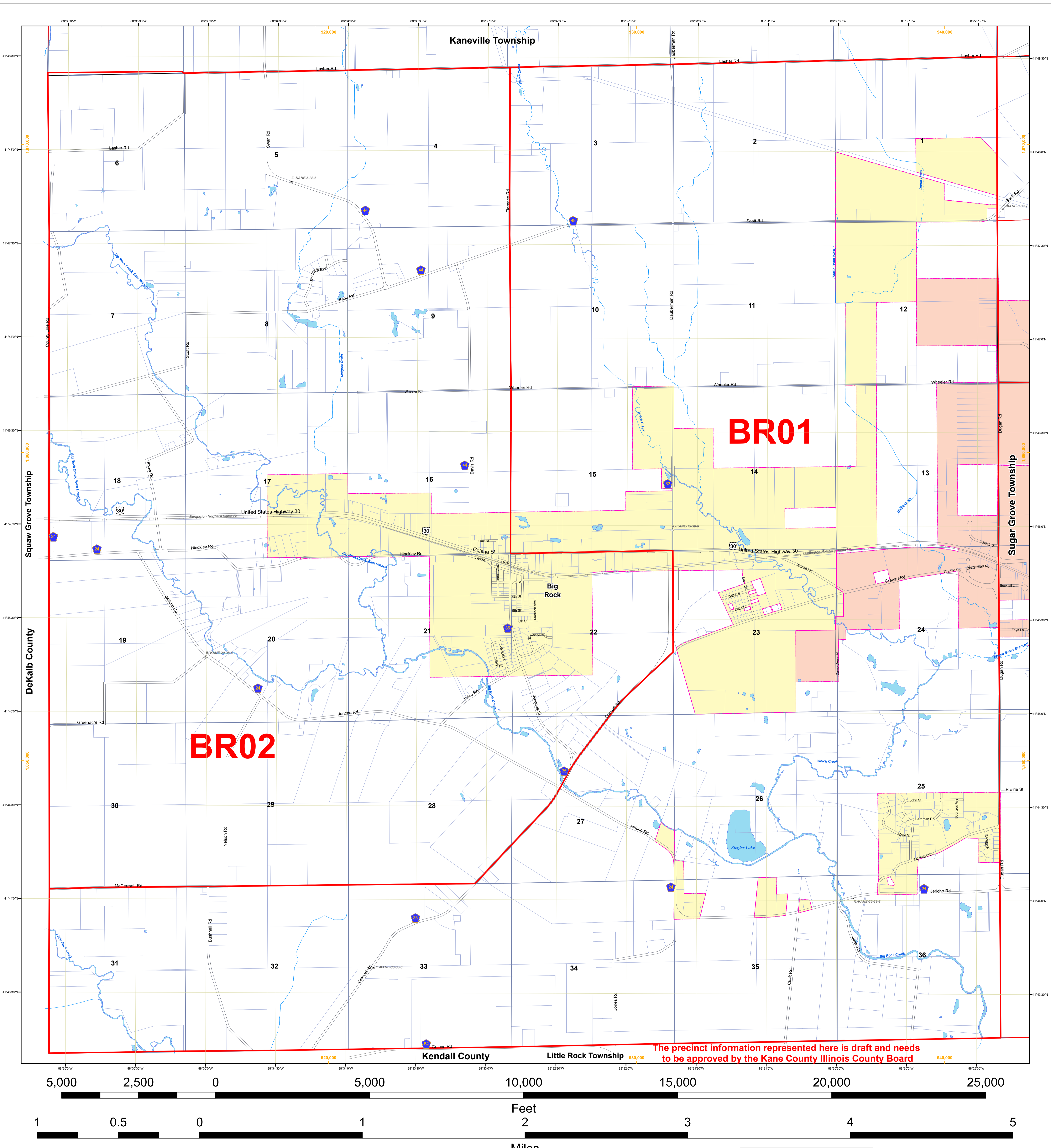
Aurora Township

Kane County, Illinois

1 inch = 1,200 feet



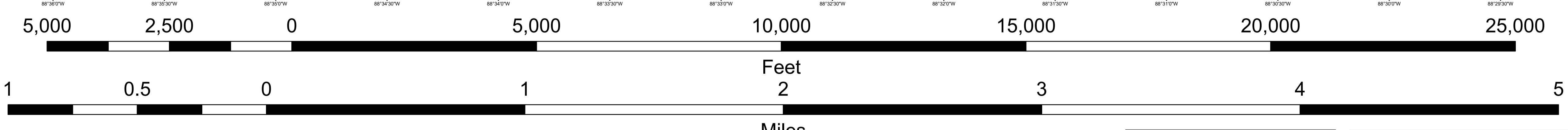
This map does not represent a survey. No accuracy is assumed for the data delineated herein, either expressed or implied by Kane County or its employees. This map is compiled from official records, including plats, surveys, recorded deeds, and contracts, and only contains information required for local government purposes. See the recorded documents for more detailed legal information.



BR01

BR02

The precinct information represented here is draft and needs to be approved by the Kane County Illinois County Board



Political Township: Big Rock
 Geographic Township: Township 38 North, Range 6 East of the Third Principal Meridian

Map Grid Description
 88°36'30" W - Measures of Latitude and Longitude
 925,000 - Measures of distance based on the State Plane system

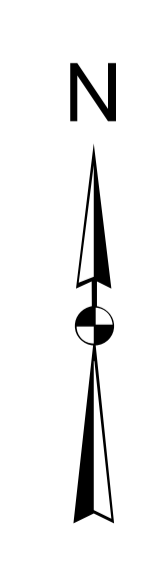
Kane County GIS-Technologies

719 Batavia Ave
 Geneva, IL 60134

Voice: (630) 208-8655
 Fax: (630) 208-8659
 gis@kane.il.us

Map Projection: Transverse Mercator
 State Plane - Illinois East, NAD 1983
 01/08/2022 njk

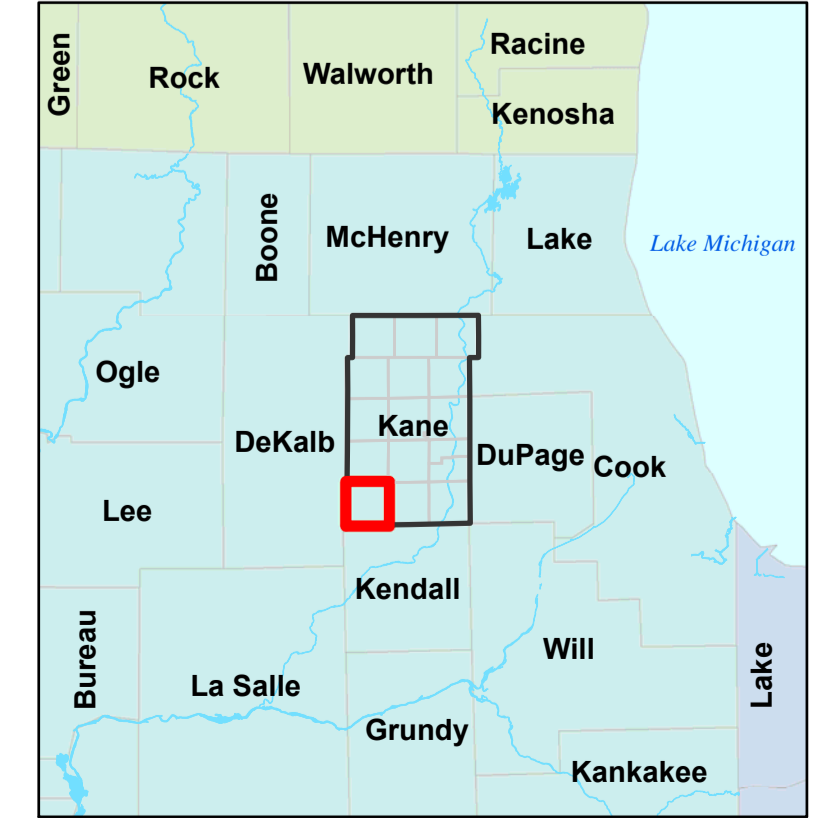
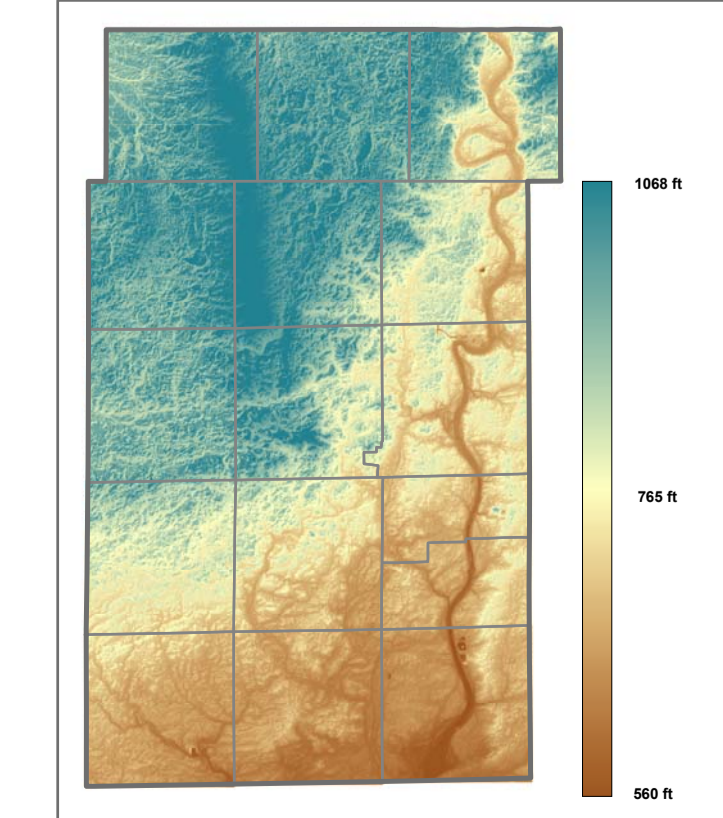
- Legend**
- Survey Monuments
 - Unincorporated Village
 - Parcels
 - Precincts
 - Township
 - Municipalities
 - Water
 - Creeks
 - Centerlines
 - Railroads



DRAFT

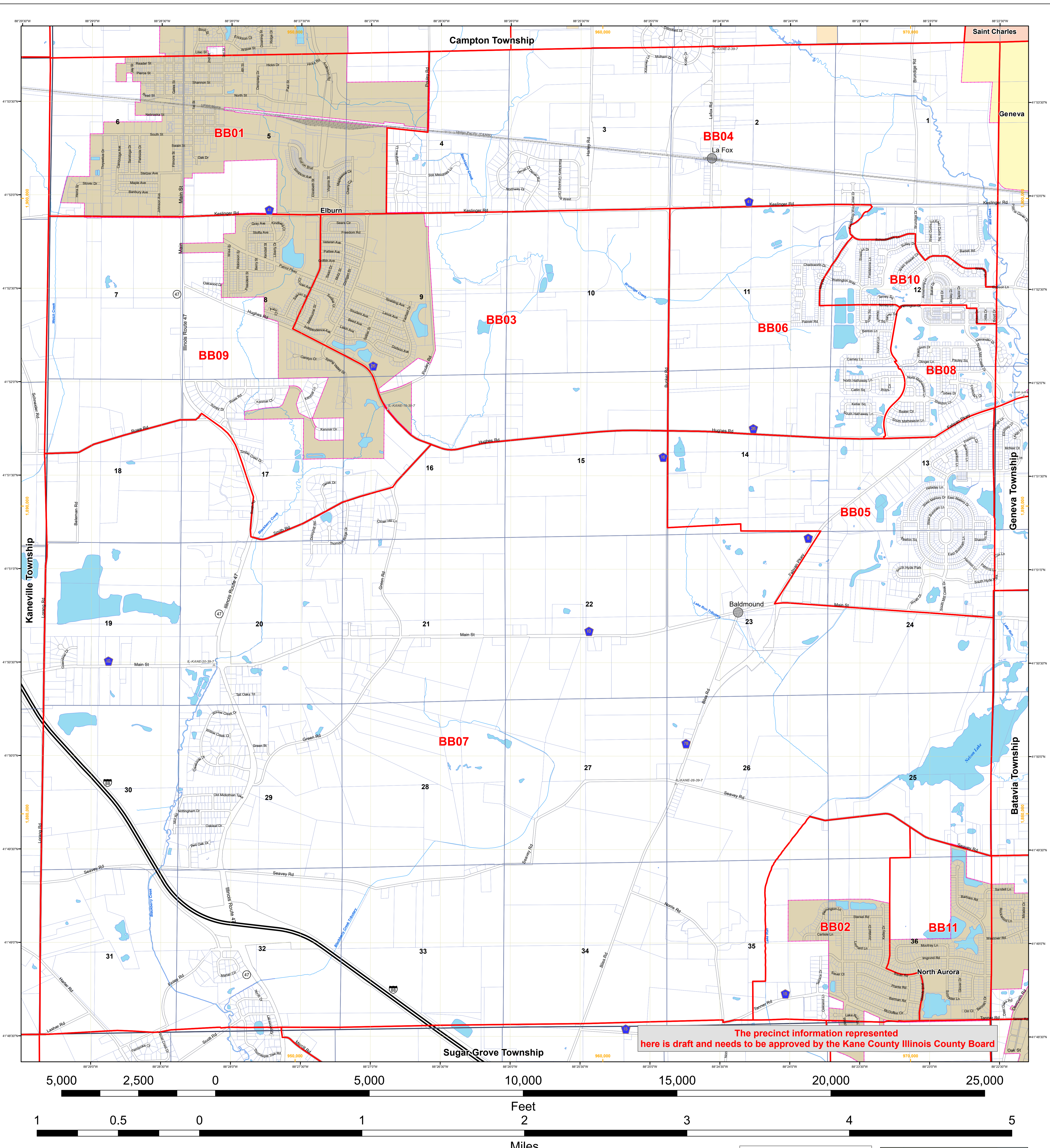
Big Rock Township

Kane County, Illinois

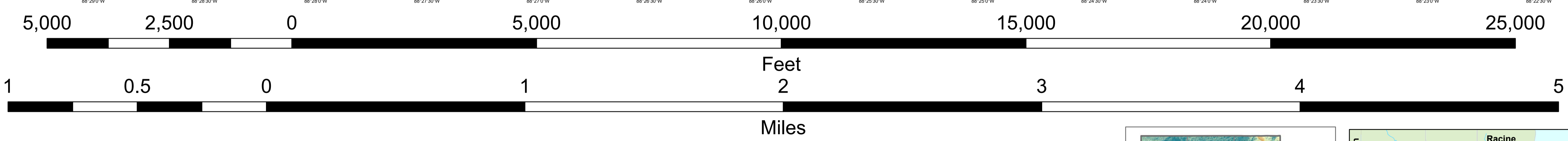


1 inch = 1,200 feet

This map does not represent a survey. No accuracy is assumed for the data delineated herein, either expressed or implied by Kane County or its employees. This map is compiled from official records, including plats, surveys, recorded deeds, and contracts, and only contains information required for local government purposes. See the recorded documents for more detailed legal information.



The precinct information represented here is draft and needs to be approved by the Kane County Illinois County Board



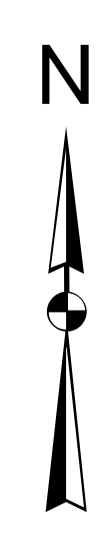
Political Township: Blackberry
 Geographic Township: Township 39 North, Range 7 East of the Third Principal Meridian

Map Grid Description
 88°36'30" W - Measures of Latitude and Longitude
 925,000 - Measures of distance based on the State Plane system

Kane County GIS-Technologies
 GIS-Technologies
 719 Batavia Ave
 Geneva, IL 60134
 Voice: (630) 208-8655
 Fax: (630) 208-8659
 gistech@co.kane.il.us

Map Projection: Transverse Mercator
 State Plane - Illinois East, NAD 1983
 01/08/2022 njk

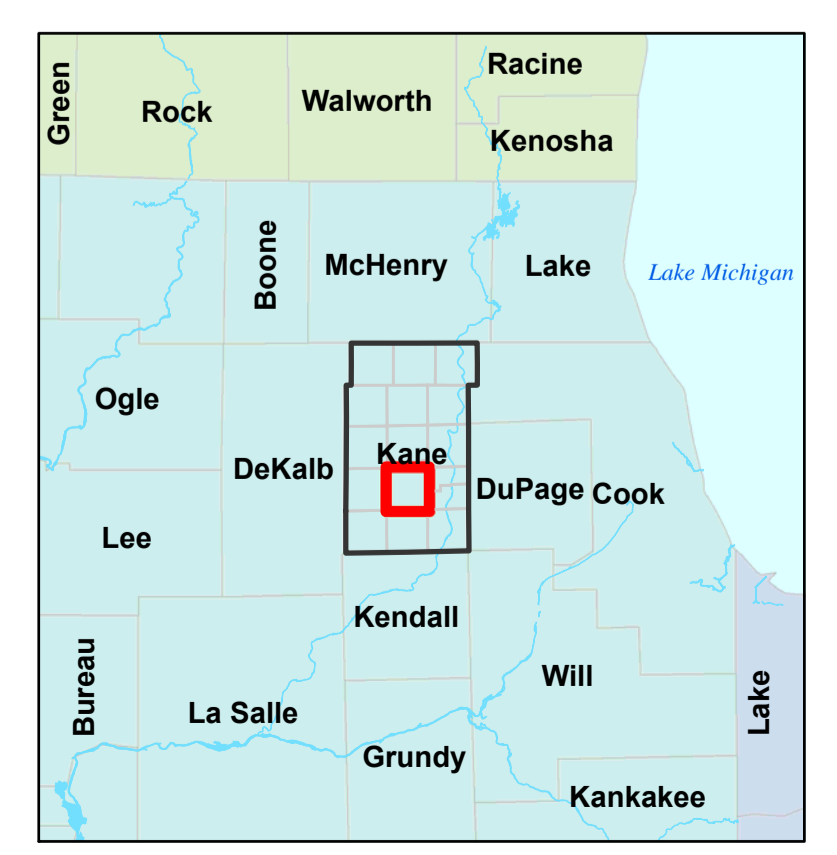
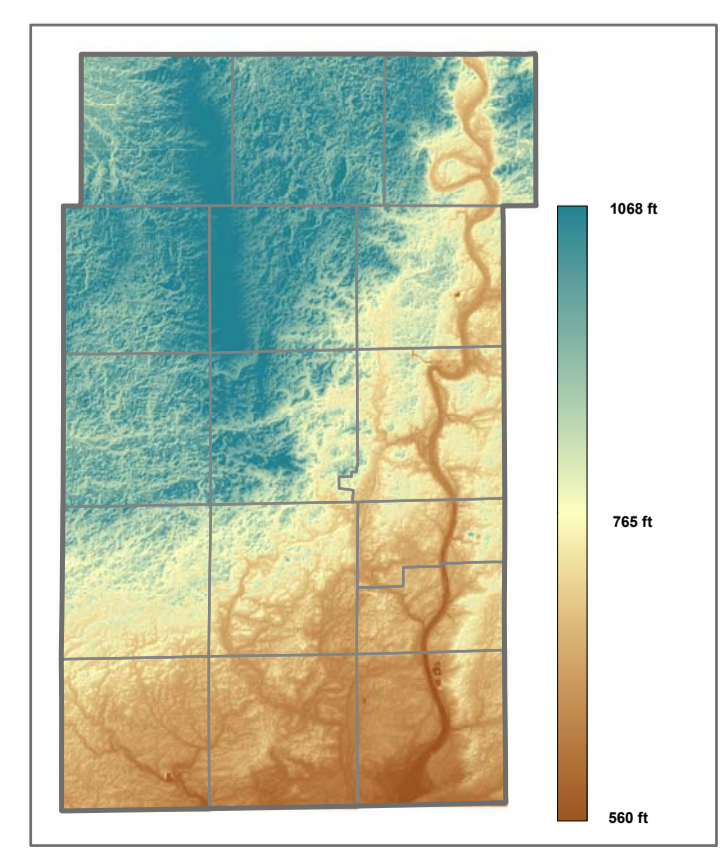
- Legend**
- Survey Monuments
 - Unincorporated Village
 - Parcels
 - Precincts
 - Township
 - Municipalities
 - Water
 - Creeks
 - Centerlines
 - Railroads



DRAFT

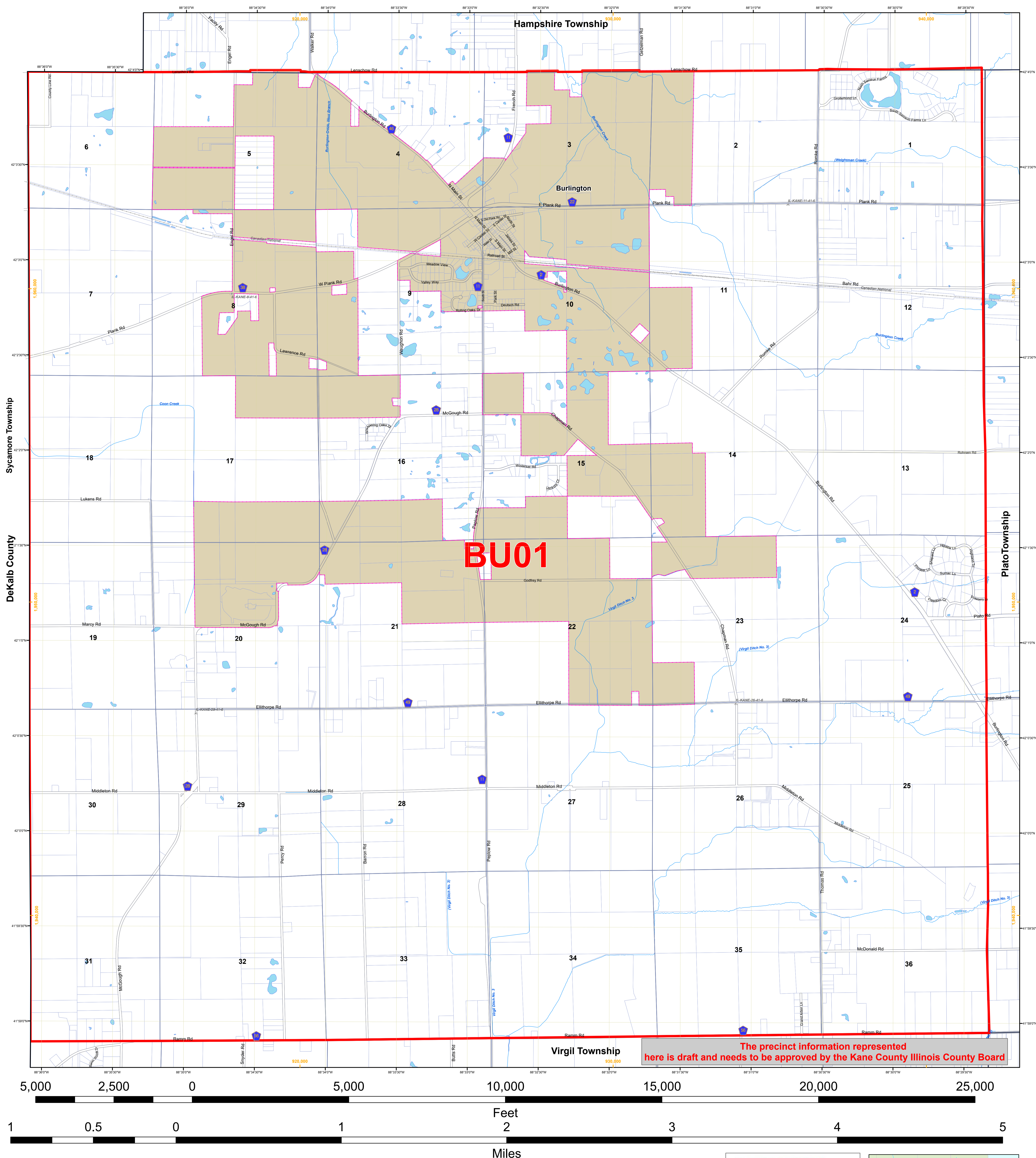
Blackberry Township

Kane County, Illinois



1 inch = 1,200 feet

This map does not represent a survey. No accuracy is assumed for the data delineated herein, either expressed or implied by Kane County or its employees. This map is compiled from official records, including plats, surveys, recorded deeds, and contracts, and only contains information required for local government purposes. See the recorded documents for more detailed legal information.



Political Township: Burlington
 Geographic Township: Township 41 North, Range 6 East of the Third Principal Meridian

Map Grid Description
 88°36'30" W - Measures of Latitude and Longitude
 925,000 - Measures of distance based on the State Plane system

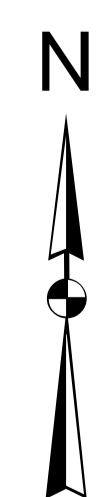
Kane County GIS-Technologies

GIS-Technologies
 719 Batavia Ave
 Geneva, IL 60134

Phone: (630) 208-8655
 Fax: (630) 208-8659
 gis@tech@co.kane.il.us

Map Projection: Transverse Mercator
 State Plane - Illinois East, NAD 1983
 01/08/2022 njk

- Legend**
- Survey Monuments
 - Unincorporated Village
 - ▭ Parcels
 - ▭ Precincts
 - ▭ Township
 - ▭ Municipalities
 - ▭ Water
 - ▭ Creeks
 - ▭ Centerlines
 - ▭ Railroads

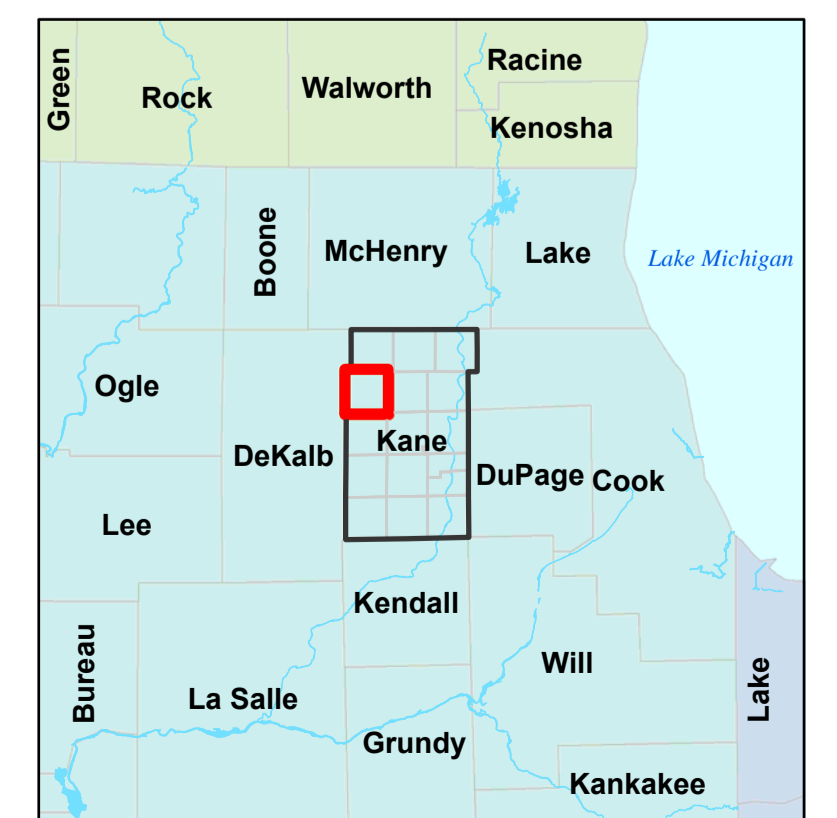
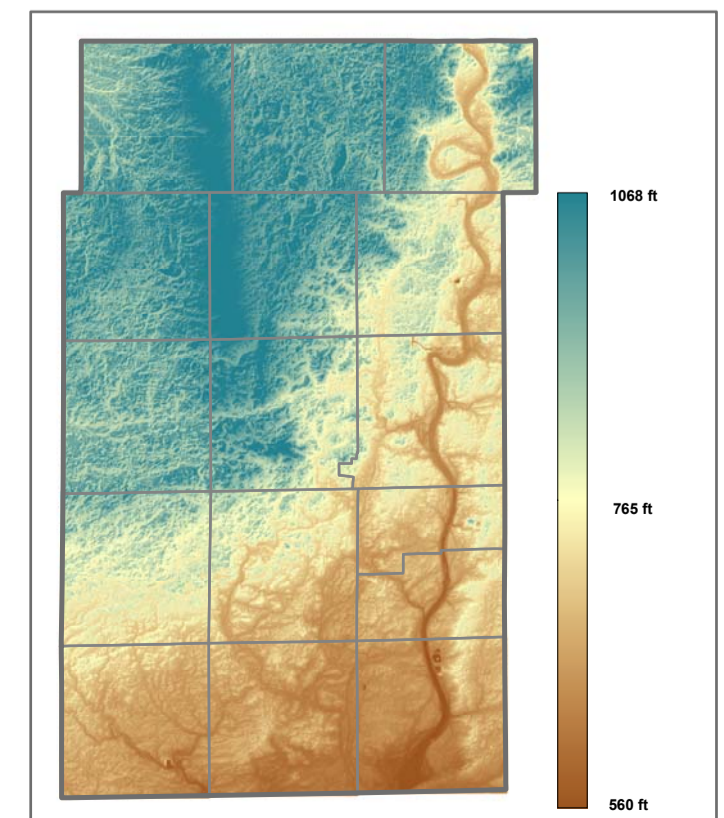


DRAFT

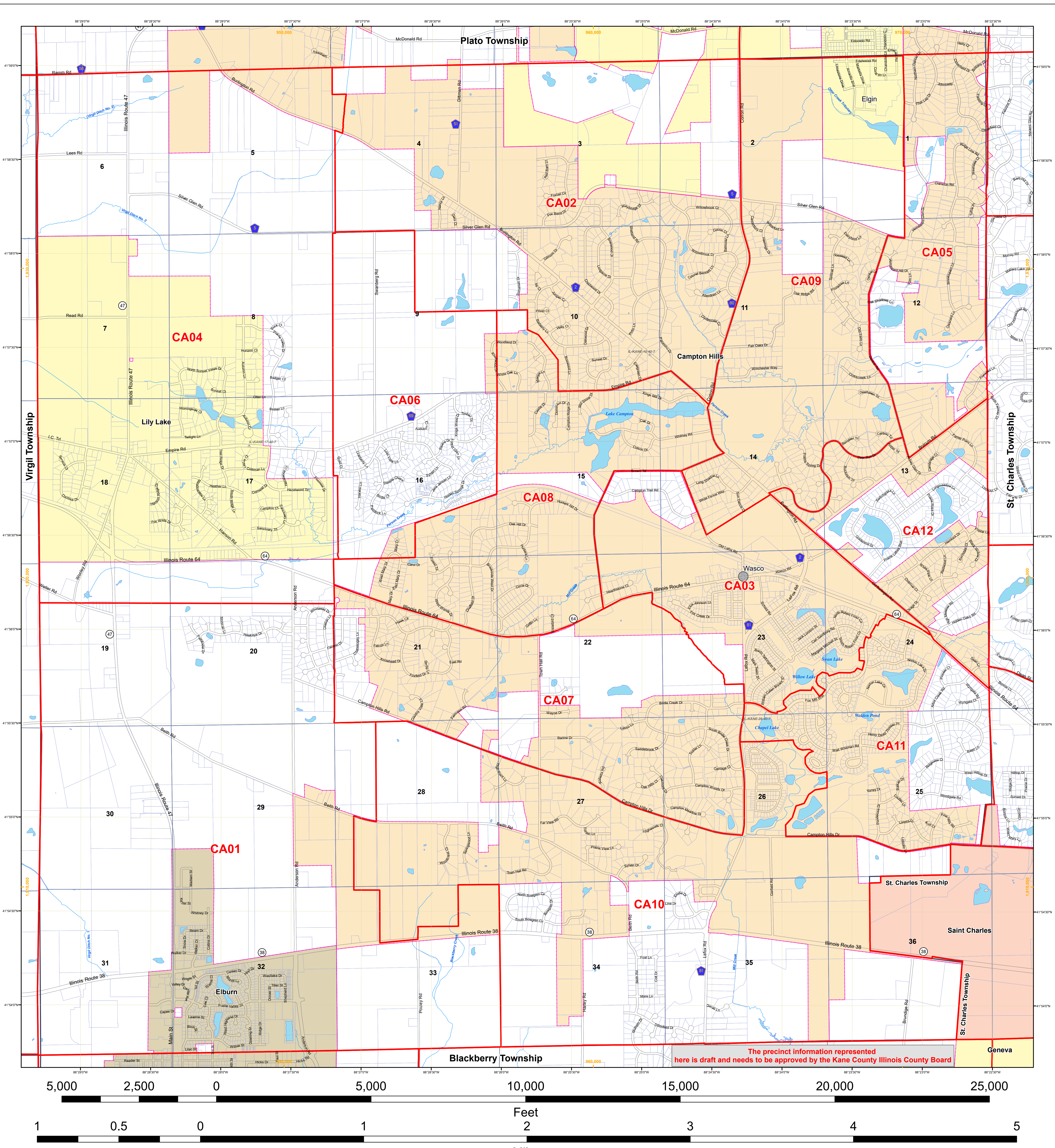
Burlington Township

Kane County, Illinois

1 inch = 1,200 feet



This map does not represent a survey. No accuracy is assumed for the data delineated herein, either expressed or implied by Kane County or its employees. This map is compiled from official records, including plats, surveys, recorded deeds, and contracts, and only contains information required for local government purposes. See the recorded documents for more detailed legal information.



The precinct information represented here is draft and needs to be approved by the Kane County Illinois County Board

Political Township: Campton and part of St. Charles
 Geographic Township: Township 40 North, Range 7 East of the Third Principal Meridian

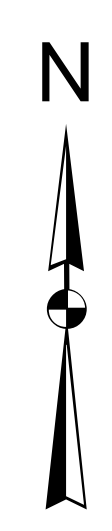
Map Grid Description
 88°36'30" W - Measures of Latitude and Longitude
 925,000 - Measures of distance based on the State Plane system

Kane County
 GIS-Technologies

719 Batavia Ave
 Geneva, IL 60134

Voice: (630) 208-8655
 Fax: (630) 208-8659
 gistech@co.kane.il.us

- Legend**
- ⊙ Survey Monuments
 - Unincorporated village
 - ▭ Parcels
 - ▭ Precincts
 - ▭ Township
 - ▭ Municipalities
 - ▭ Water
 - ▭ Creeks
 - ▭ Centerlines
 - ▭ Railroads

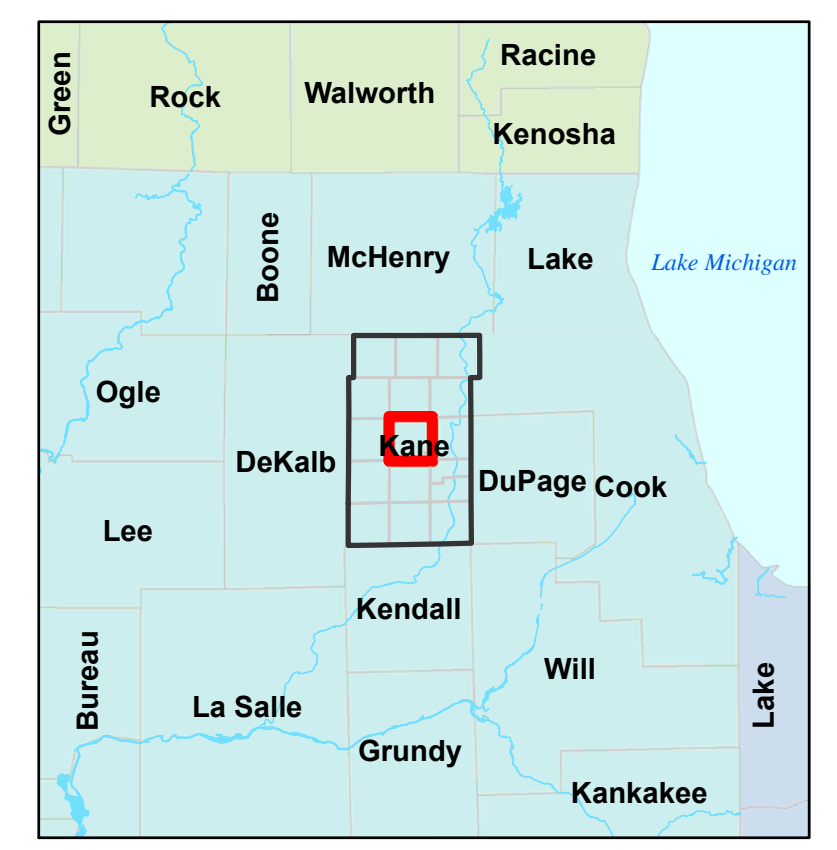
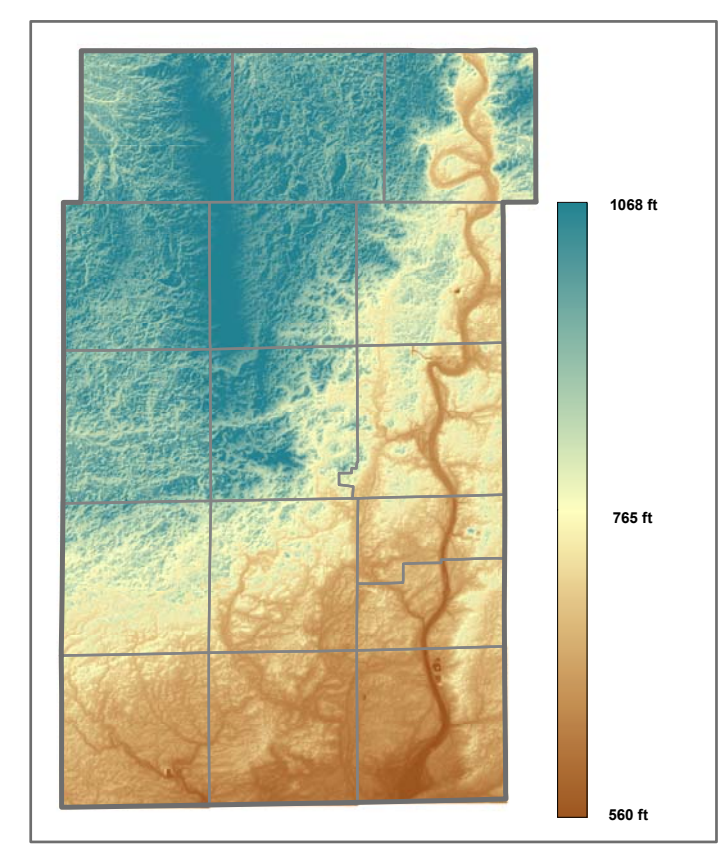


DRAFT

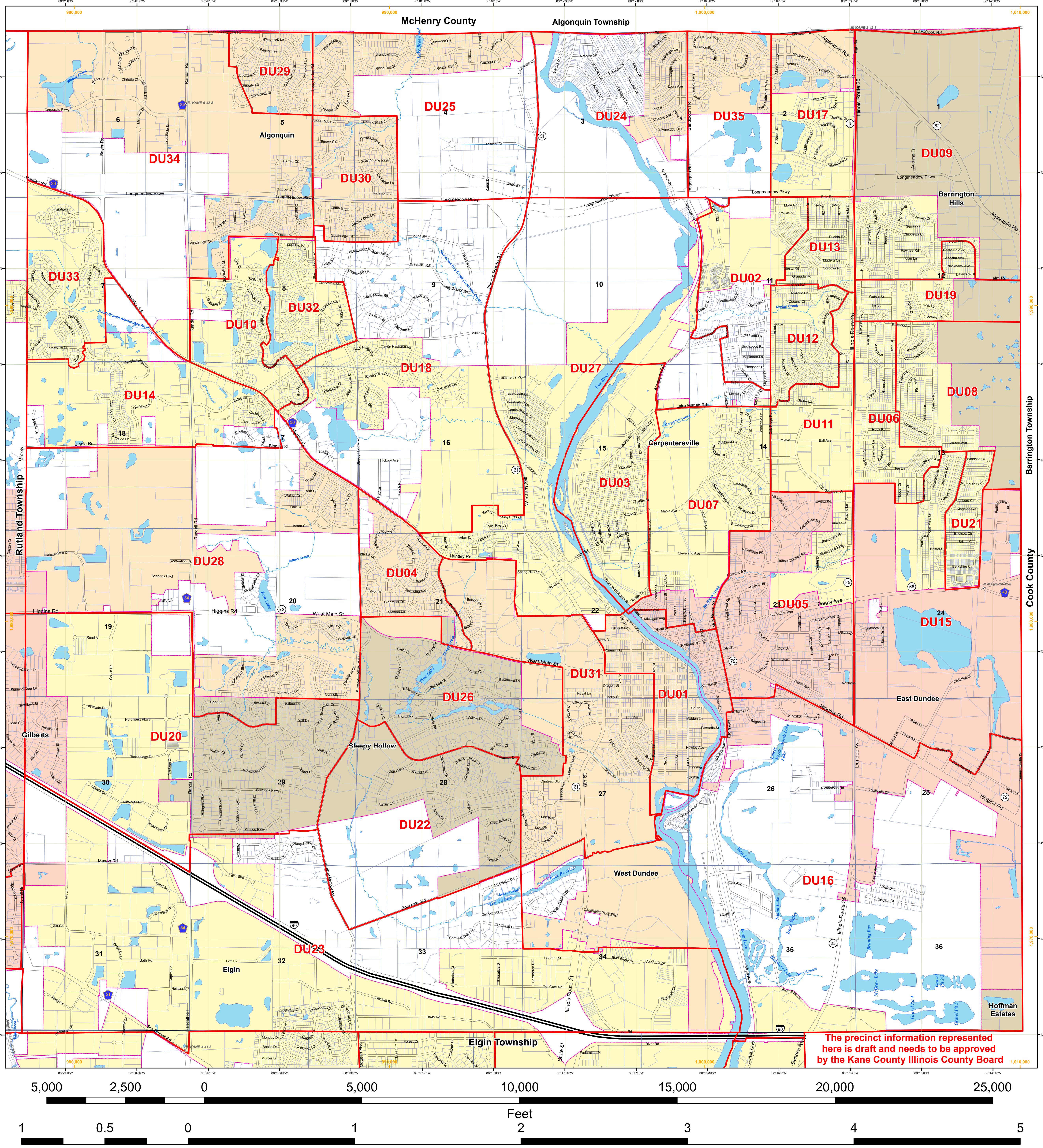
Campton Township

Kane County, Illinois

1 inch = 1,200 feet



This map does not represent a survey. No accuracy is assumed for the data delineated herein, either expressed or implied by Kane County or its employees. This map is compiled from official records, including plats, surveys, recorded deeds, and contracts, and only contains information required for local government purposes. See the recorded documents for more detailed legal information.



The precinct information represented here is draft and needs to be approved by the Kane County Illinois County Board

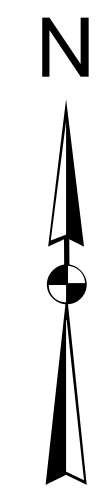
Political Township: Dundee
 Geographic Township: Township 42 North, Range 8 East of the Third Principal Meridian

Map Grid Description
 88°36'30" W - Measures of Latitude and Longitude
 925,000 - Measures of distance based on the State Plane system

Kane County
 GIS-Technologies
 719 Batavia Ave
 Geneva, IL 60134
 Voice: (630) 208-8655
 Fax: (630) 208-8659
 gistech@co.kane.il.us

Legend

- Survey Monuments
- Unincorporated Village
- ▭ Parcels
- ▭ Precincts
- ▭ Township
- ▭ Municipalities
- ▭ Water
- ▭ Creeks
- ▭ Centerlines
- ▭ Railroads

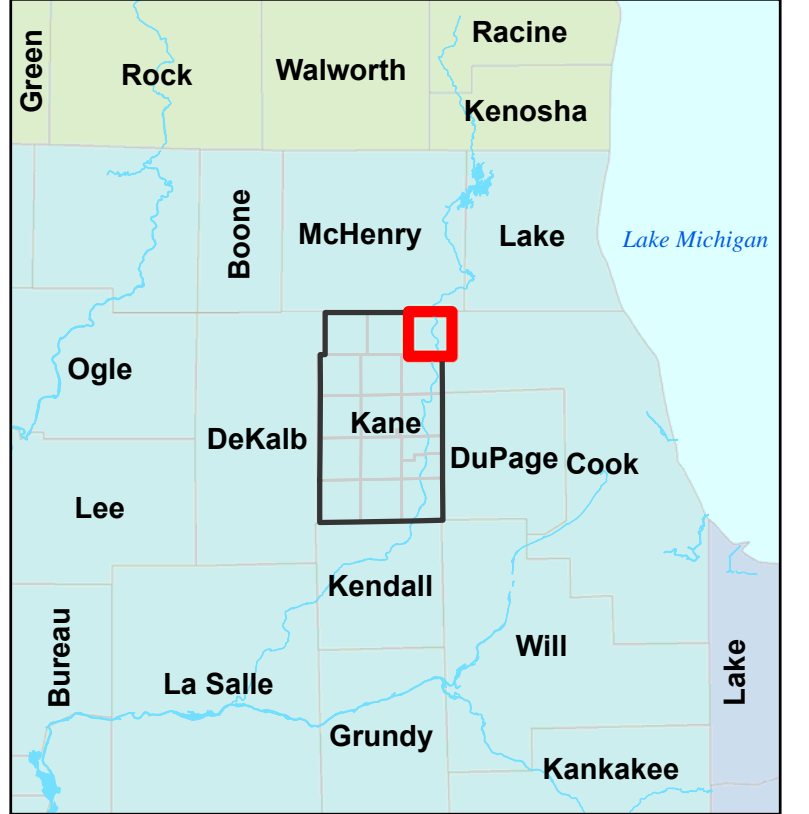
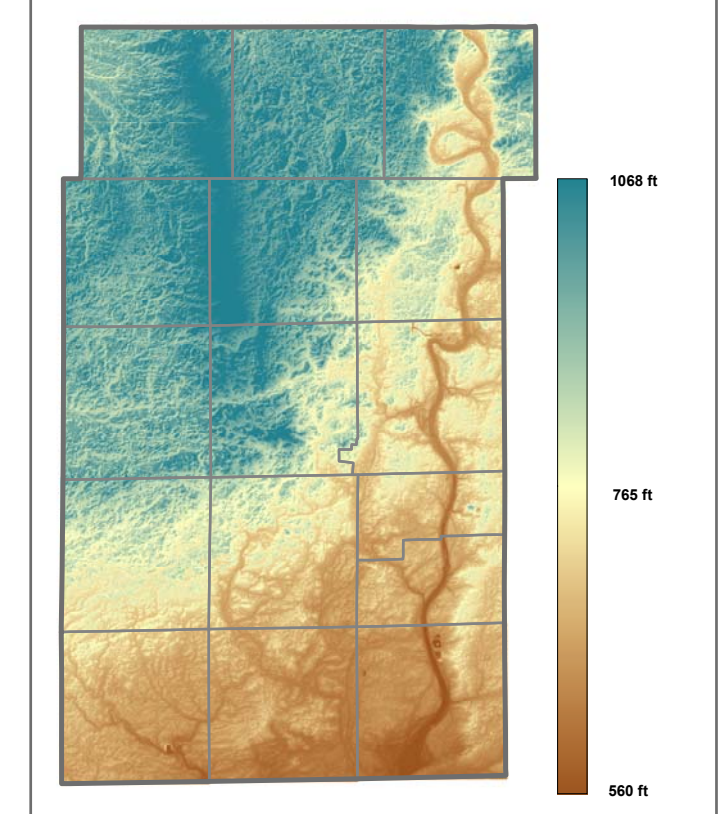


1 inch = 1,200 feet

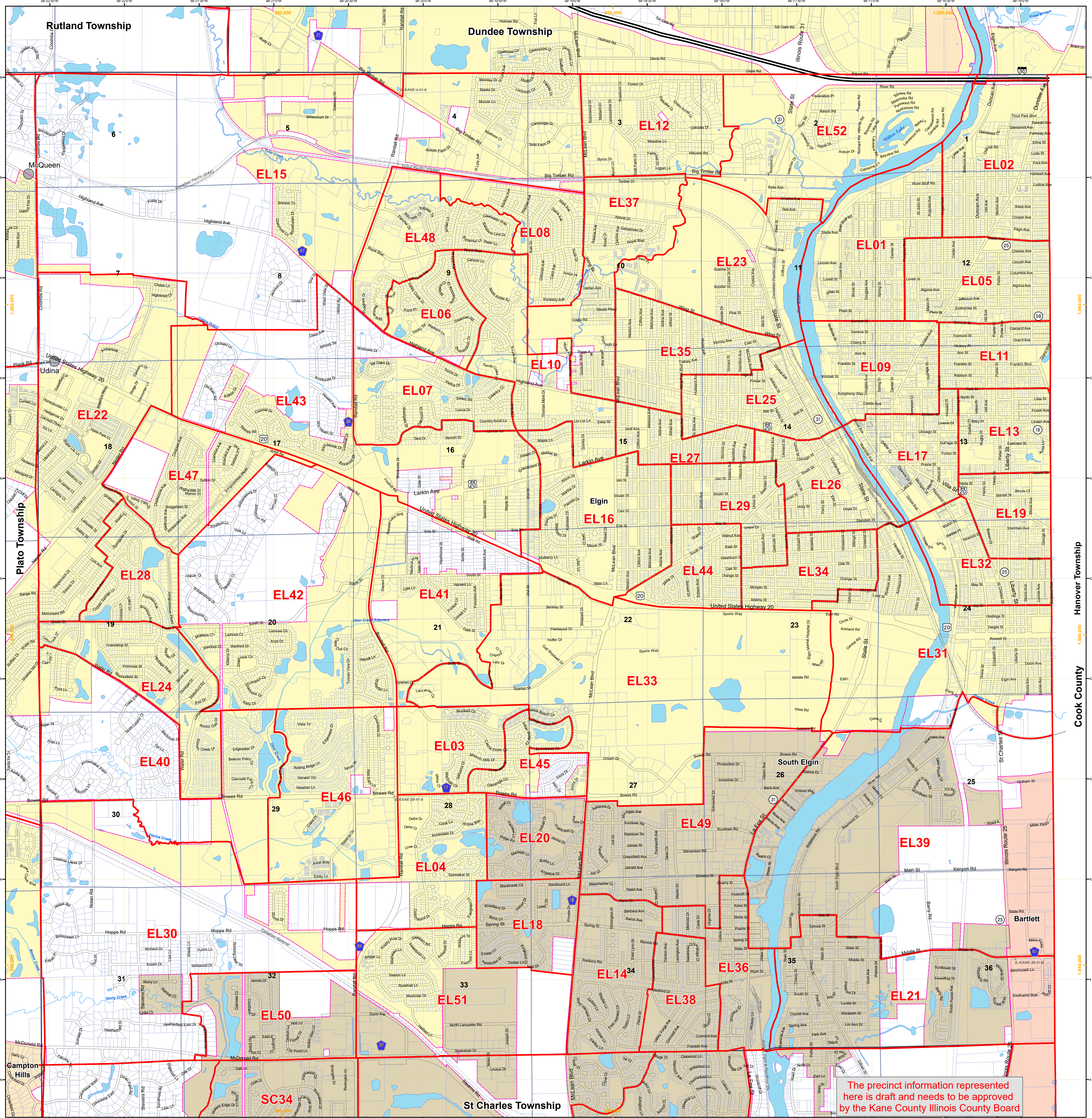
DRAFT

Dundee Township

Kane County, Illinois



This map does not represent a survey. No accuracy is assumed for the data delineated herein, either expressed or implied by Kane County or its employees. This map is compiled from official records, including plats, surveys, recorded deeds, and contracts, and only contains information required for local government purposes. See the recorded documents for more detailed legal information.



The precinct information represented here is draft and needs to be approved by the Kane County Illinois County Board



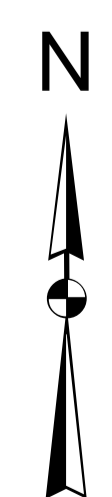
Political Township: Elgin
Geographic Township: Township 41 North, Range 8 East of the Third Principal Meridian

Map Grid Description
 88°36'30" W - Measures of Latitude and Longitude
 925,000 - Measures of distance based on the State Plane system

Kane County GIS-Technologies
 GIS-Technologies
 719 Batavia Ave
 Geneva, IL 60134
 Voice: (630) 208-8655
 Fax: (630) 208-8659
 gis@kane.co.il.us

Map Projection: Transverse Mercator
 State Plane - Illinois East, NAD 1983
 01/08/2022 njk

- Legend**
- ▲ Survey Monuments
 - Unincorporated village
 - ▭ Parcels
 - ▭ Precincts
 - ▭ Township
 - ▭ Municipalities
 - ▭ Water
 - ▭ Creeks
 - ▭ Centerlines
 - ▭ Railroads



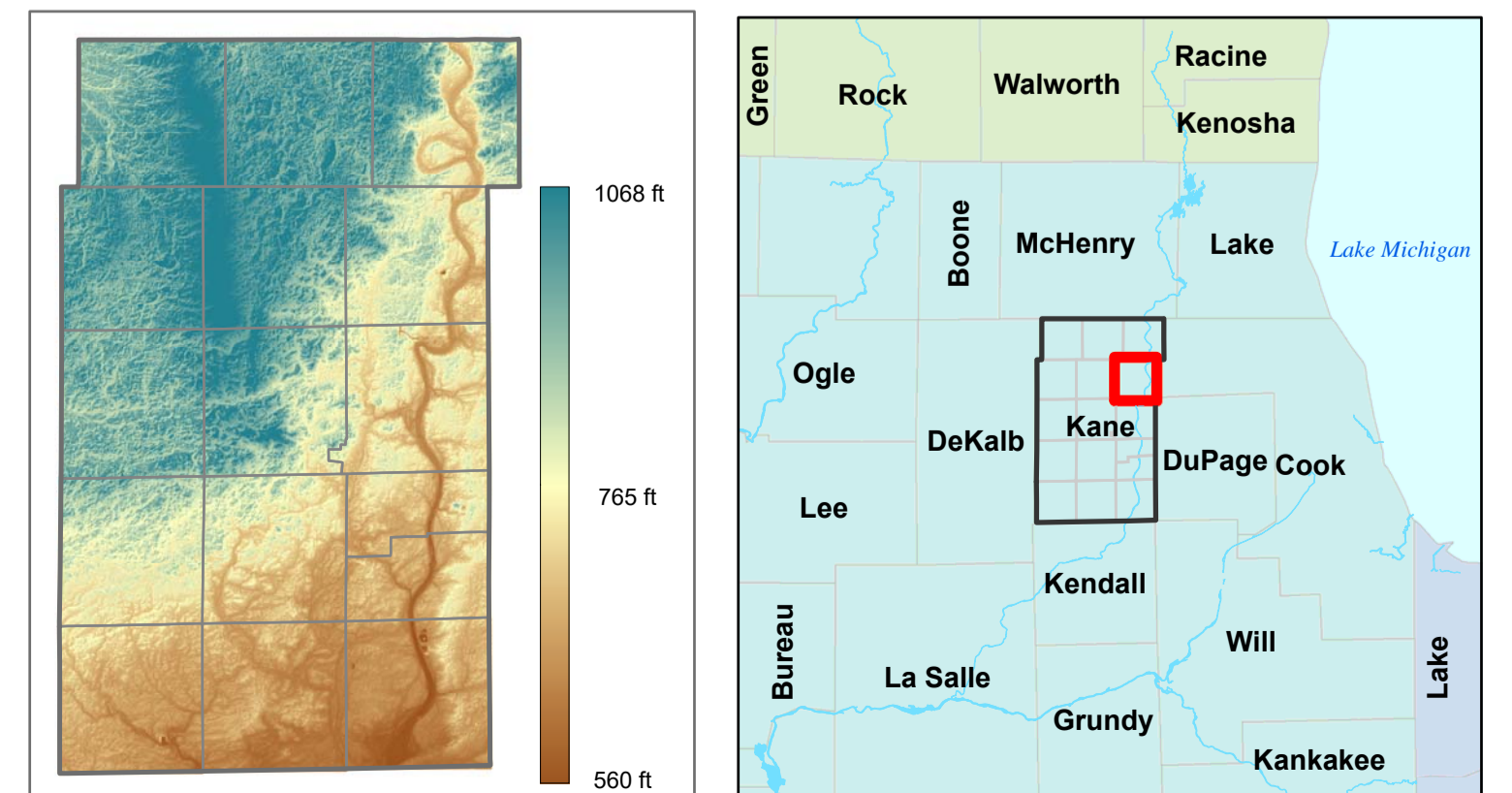
DRAFT

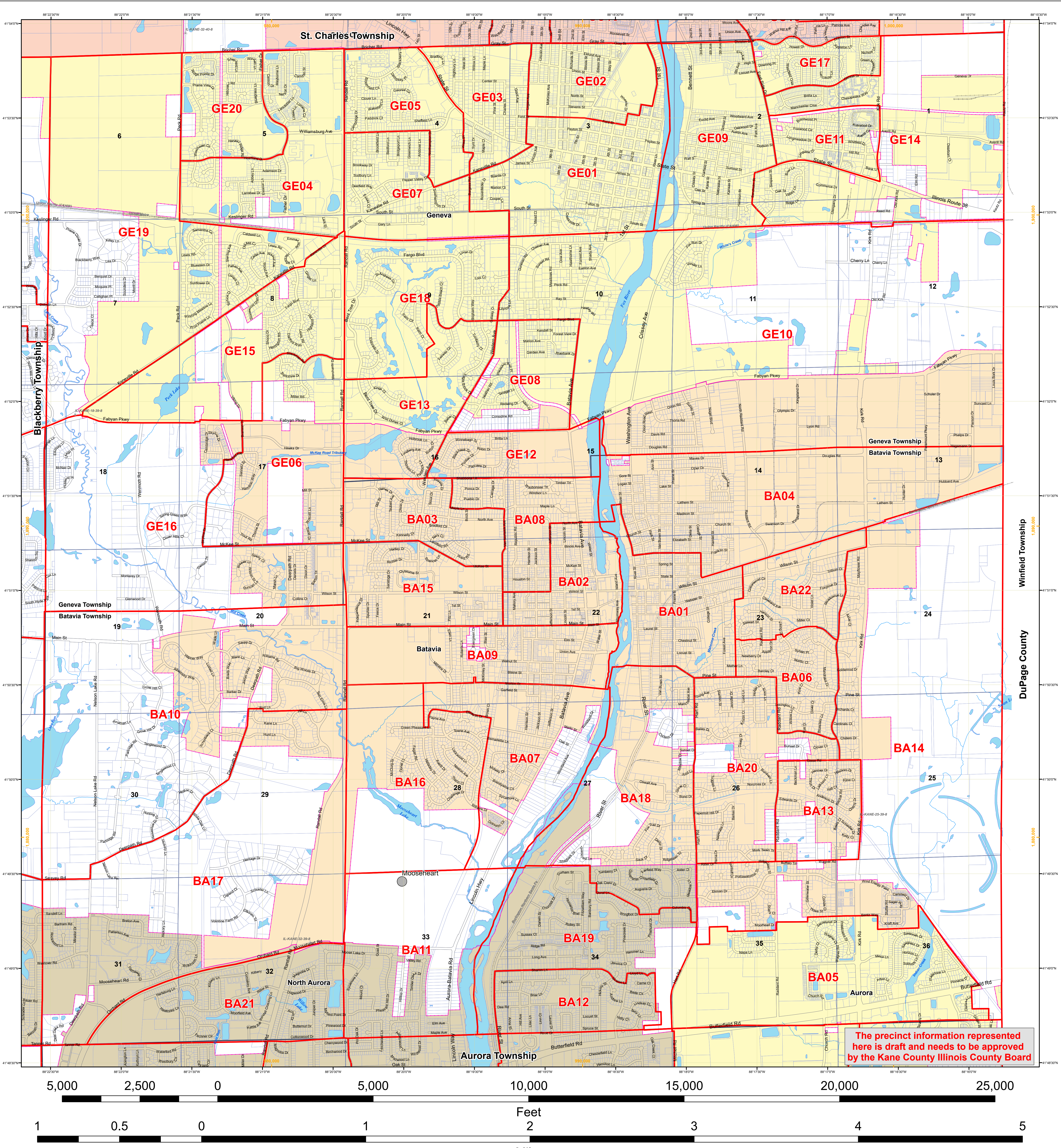
Elgin Township

Kane County, Illinois

1 inch = 1,200 feet

This map does not represent a survey. No accuracy is assumed for the data delineated herein, either expressed or implied by Kane County or its employees. This map is compiled from official records, including plats, surveys, recorded deeds, and contracts, and only contains information required for local government purposes. See the recorded documents for more detailed legal information.





The precinct information represented here is draft and needs to be approved by the Kane County Illinois County Board

Political Township: Geneva and Batavia
 Geographic Township: Township 39 North, Range 8 East of the Third Principal Meridian

Map Grid Description
 88°36'30" W - Measures of Latitude and Longitude
 925,000 - Measures of distance based on the State Plane system

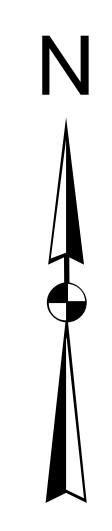
Kane County GIS-Technologies

GIS-Technologies
 719 Batavia Ave
 Geneva, IL 60134

Voice: (630) 208-8655
 Fax: (630) 208-8659
 gistech@co.kane.il.us

Map Projection: Transverse Mercator
 State Plane - Illinois East, NAD 1983
 01/08/2022 njk

- Legend**
- Survey Monuments
 - Unincorporated Village
 - ▭ Parcels
 - ▭ Precincts
 - ▭ Township
 - ▭ Municipalities
 - ▭ Water
 - ▭ Creeks
 - ▭ Centerlines
 - ▭ Railroads

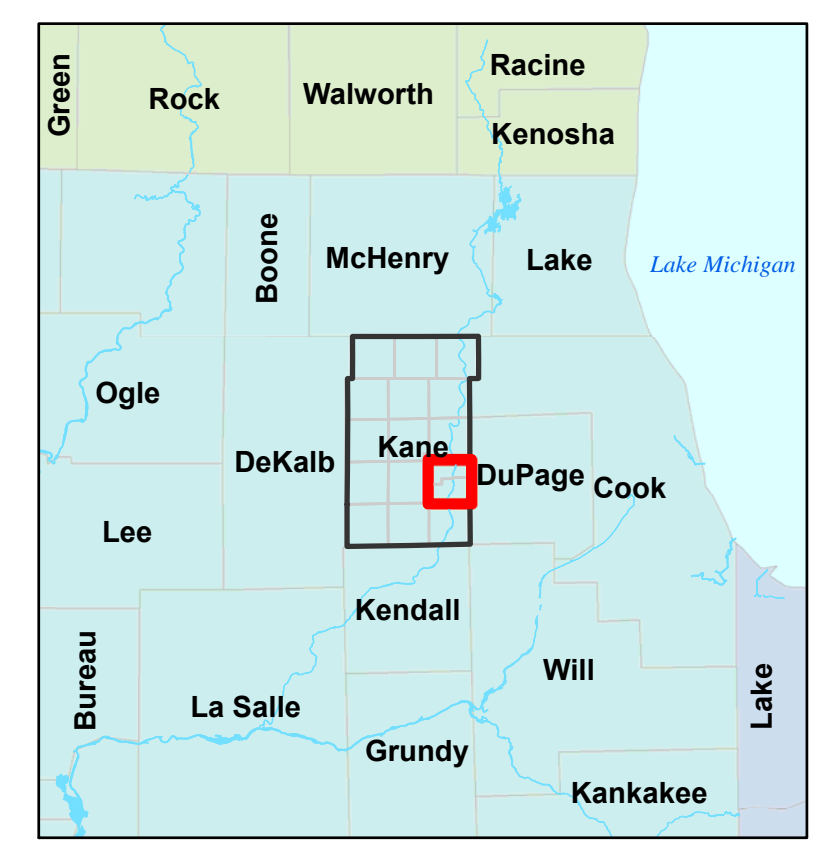
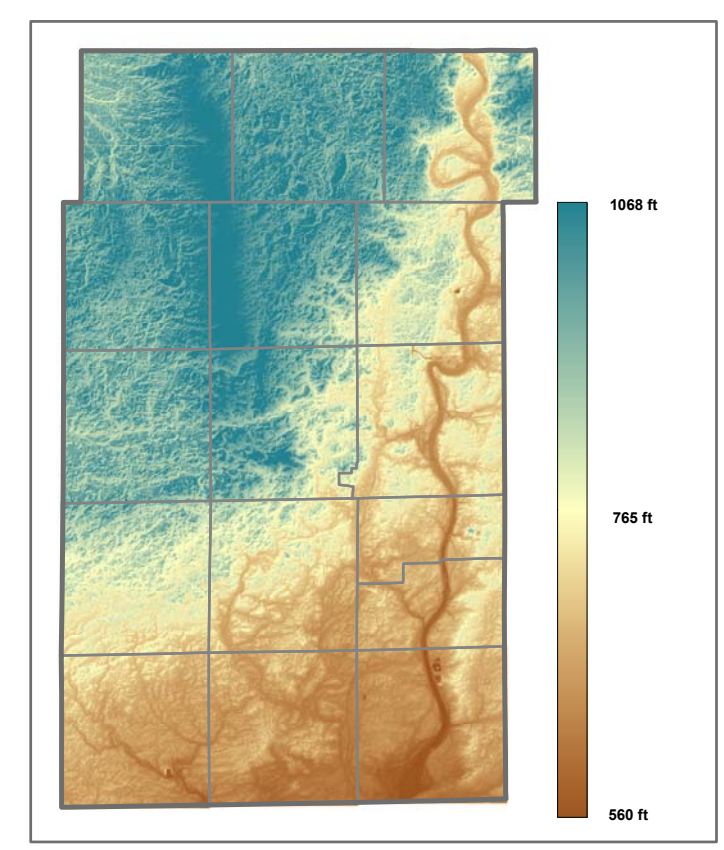


DRAFT

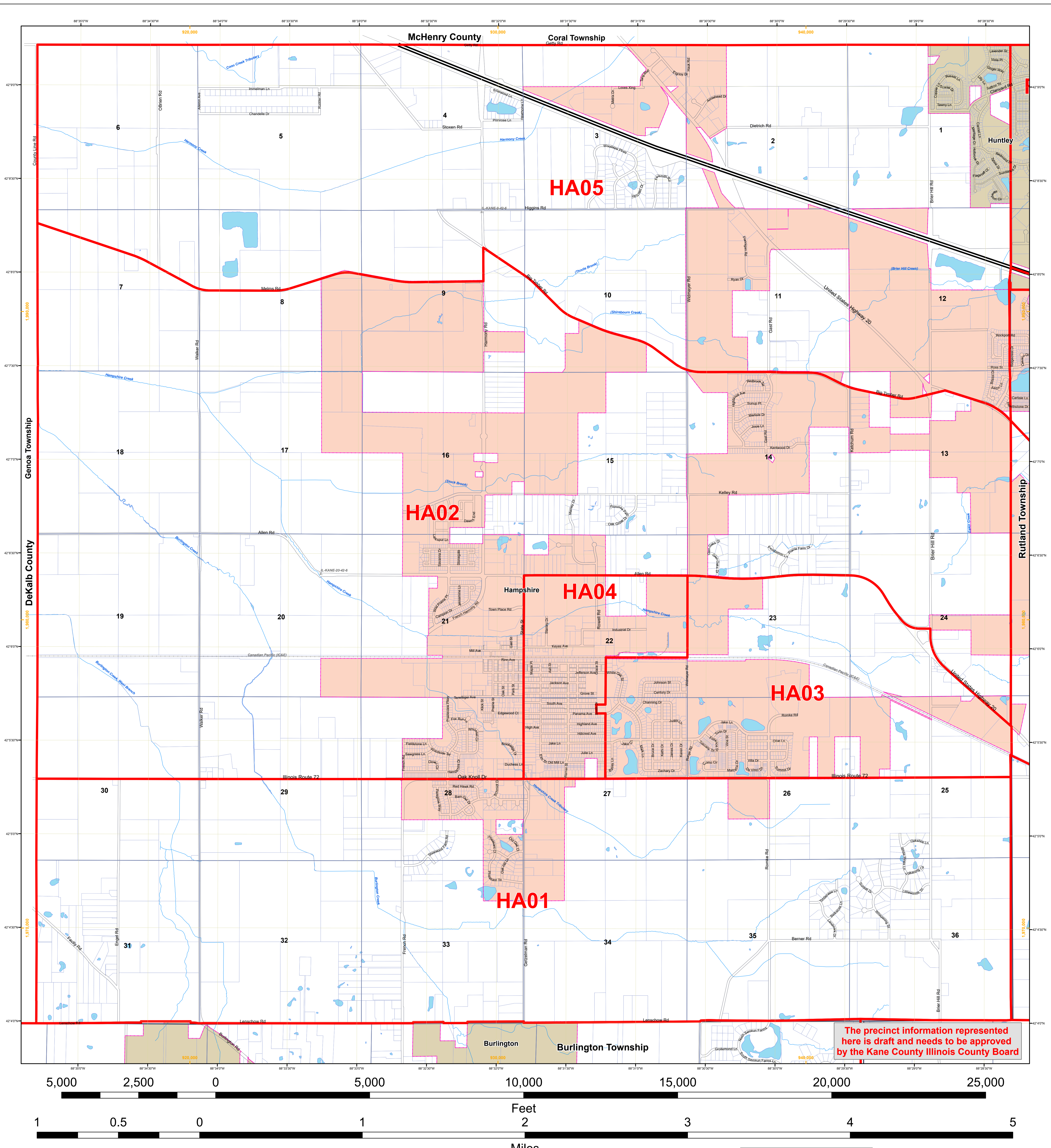
Geneva & Batavia Townships

Kane County, Illinois

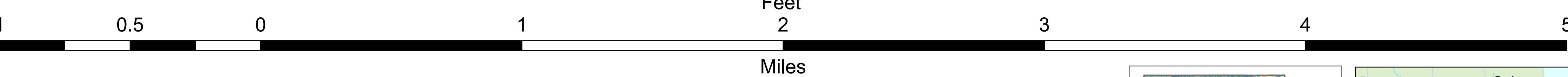
1 inch = 1,200 feet



This map does not represent a survey. No accuracy is assumed for the data delineated herein, either expressed or implied by Kane County or its employees. This map is compiled from official records, including plats, surveys, recorded deeds, and contracts, and only contains information required for local government purposes. See the recorded documents for more detailed legal information.



The precinct information represented here is draft and needs to be approved by the Kane County Illinois County Board



Political Township: Hampshire
 Geographic Township: Township 42 North, Range 6 East of the Third Principal Meridian

Map Grid Description
 88°36'30" W - Measures of Latitude and Longitude
 925,000 - Measures of distance based on the State Plane system

Kane County
 GIS-Technologies

719 Batavia Ave
 Geneva, IL 60134

Voice: (630) 208-8655
 Fax: (630) 208-8659
 gis@tech@co.kane.il.us

Map Projection: Transverse Mercator
 State Plane - Illinois East, NAD 1983
 01/08/2022 njk

- Legend**
- ▲ Survey Monuments
 - Unincorporated Village
 - ▭ Parcels
 - ▭ Precincts
 - ▭ Municipalities
 - ▭ Township
 - ▭ Water
 - ▭ Centerlines
 - ▭ Creeks
 - ▭ Railroads

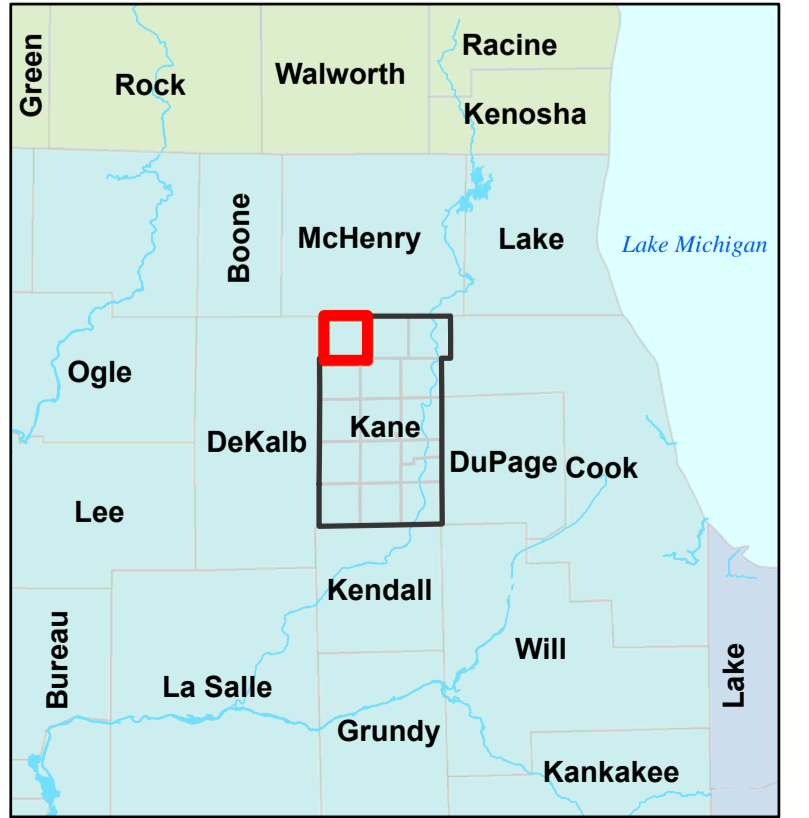
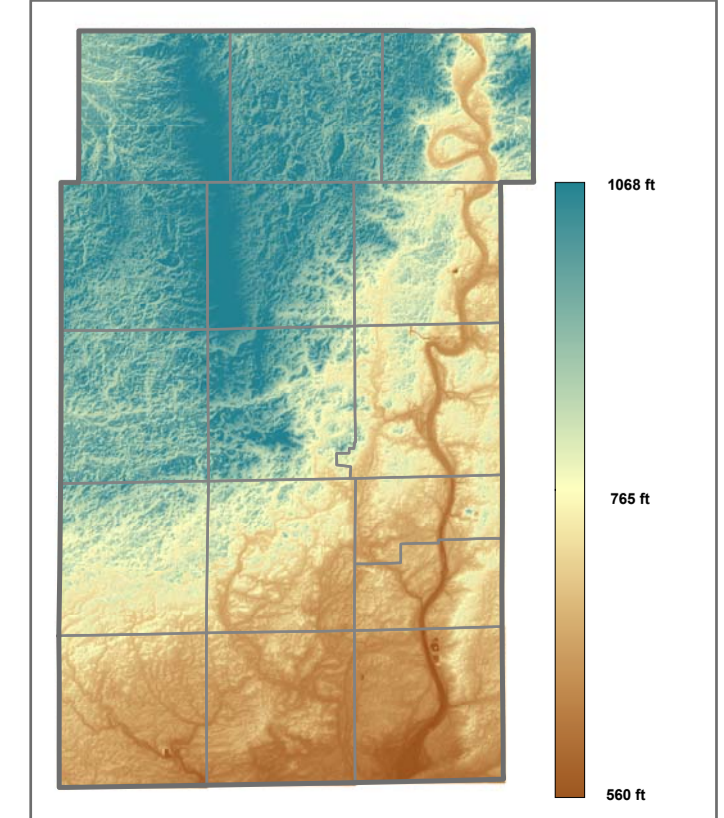


DRAFT

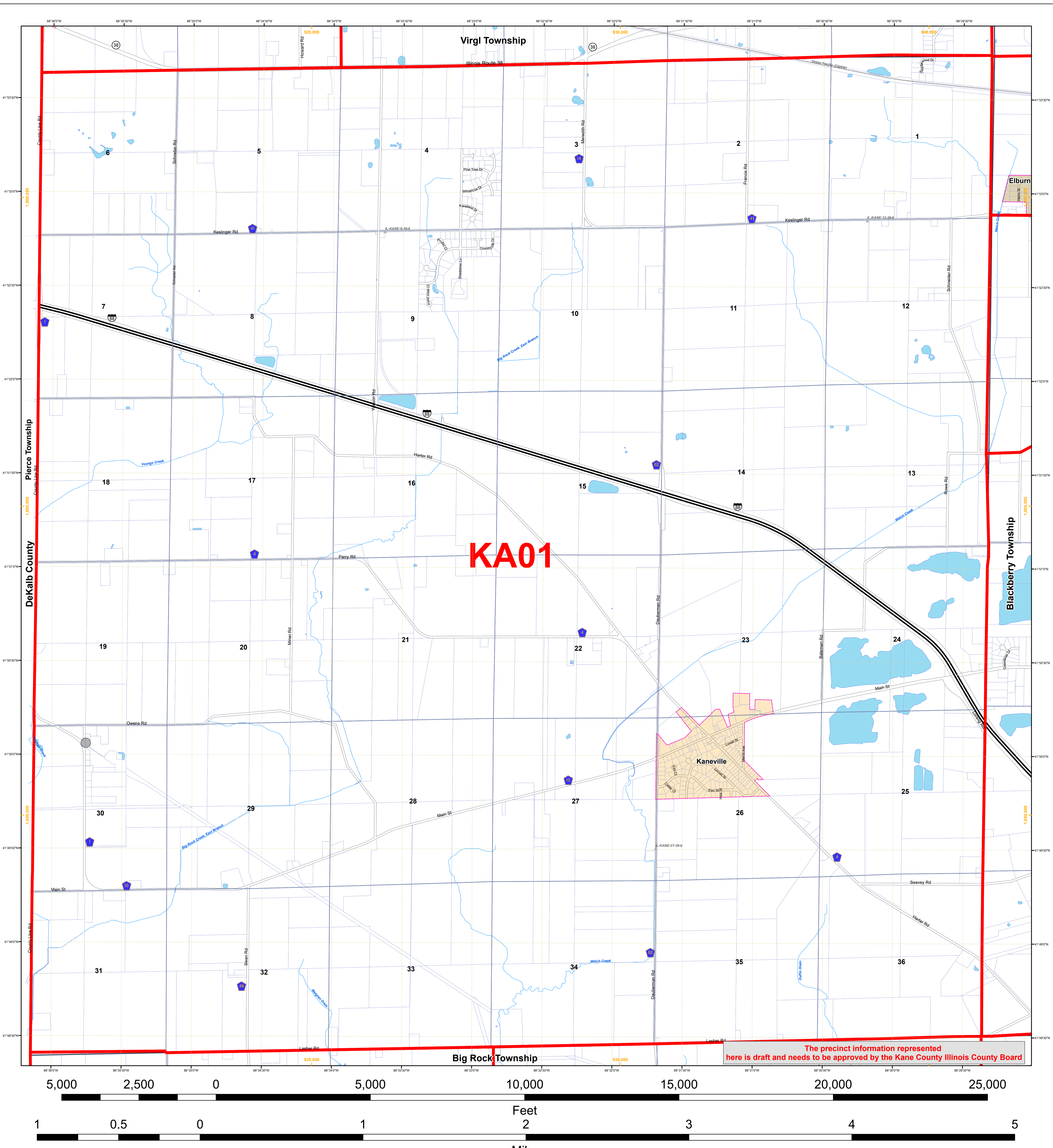
Hampshire Township

Kane County, Illinois

1 inch = 1,200 feet



This map does not represent a survey. No accuracy is assumed for the data delineated herein, either expressed or implied by Kane County or its employees. This map is compiled from official records, including plats, surveys, recorded deeds, and contracts, and only contains information required for local government purposes. See the recorded documents for more detailed legal information.



The precinct information represented here is draft and needs to be approved by the Kane County Illinois County Board

Political Township: Kaneville
Geographic Township: Township 39 North, Range 6 East of the Third Principal Meridian

Map Grid Description
 88°36'30" W - Measures of Latitude and Longitude
 925,000 - Measures of distance based on the State Plane system

Kane County GIS-Technologies
 719 Batavia Ave
 Geneva, IL 60134
 Voice: (630) 208-8655
 Fax: (630) 208-8659
 gis@co.kane.il.us

Map Projection: Transverse Mercator
 State Plane - Illinois East, NAD 1983
 01/08/2022 njk

- Legend**
- ▲ Survey Monuments
 - Unincorporated Village
 - ▭ Parcels
 - ▭ Precincts
 - ▭ Township
 - ▭ Municipalities
 - ▭ Water
 - ▭ Creeks
 - ▭ Centerlines
 - ▭ Railroads

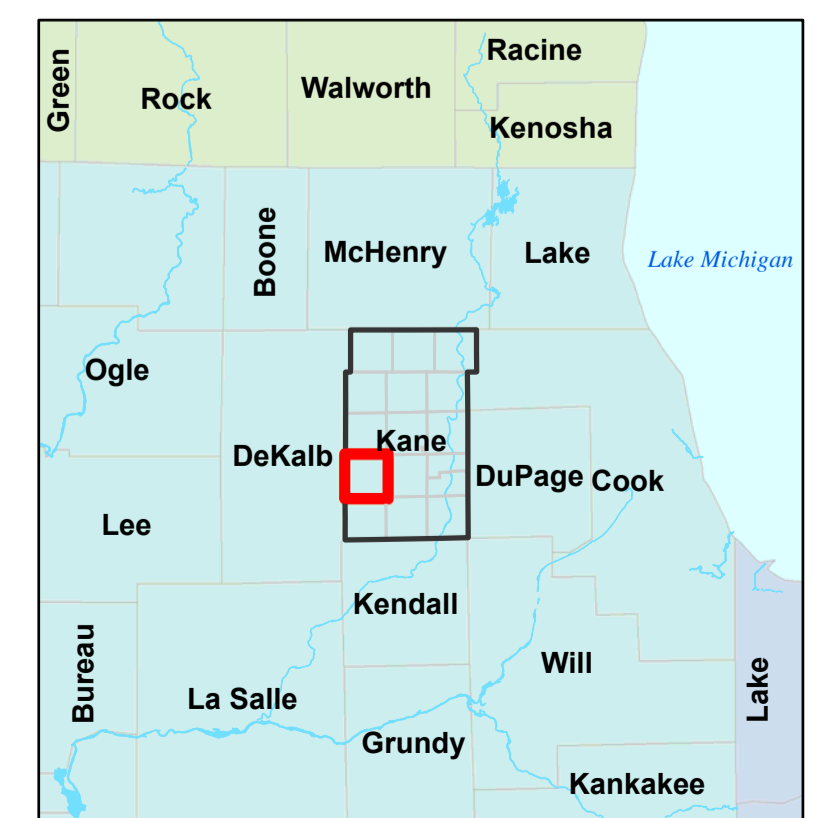
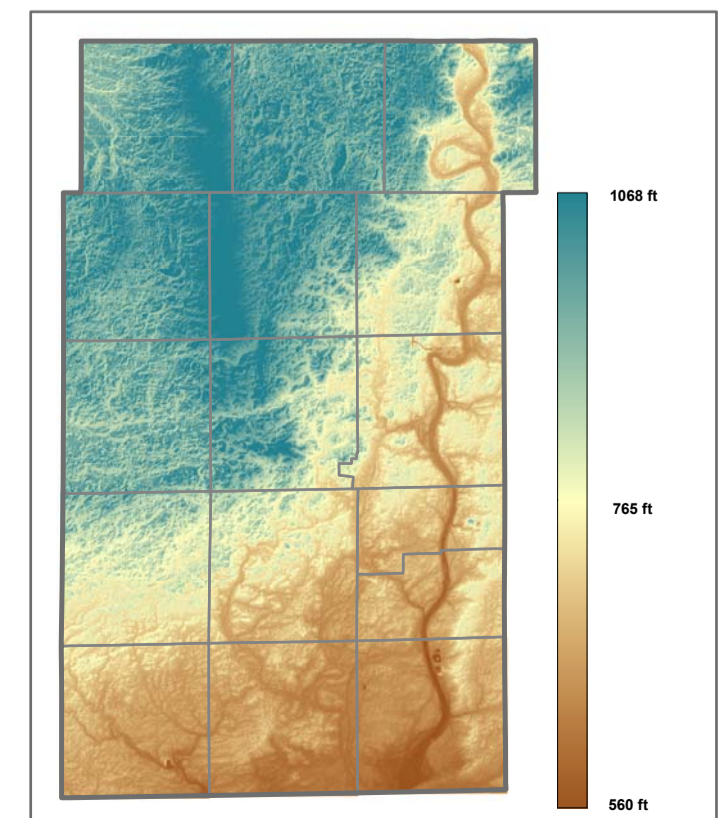


DRAFT

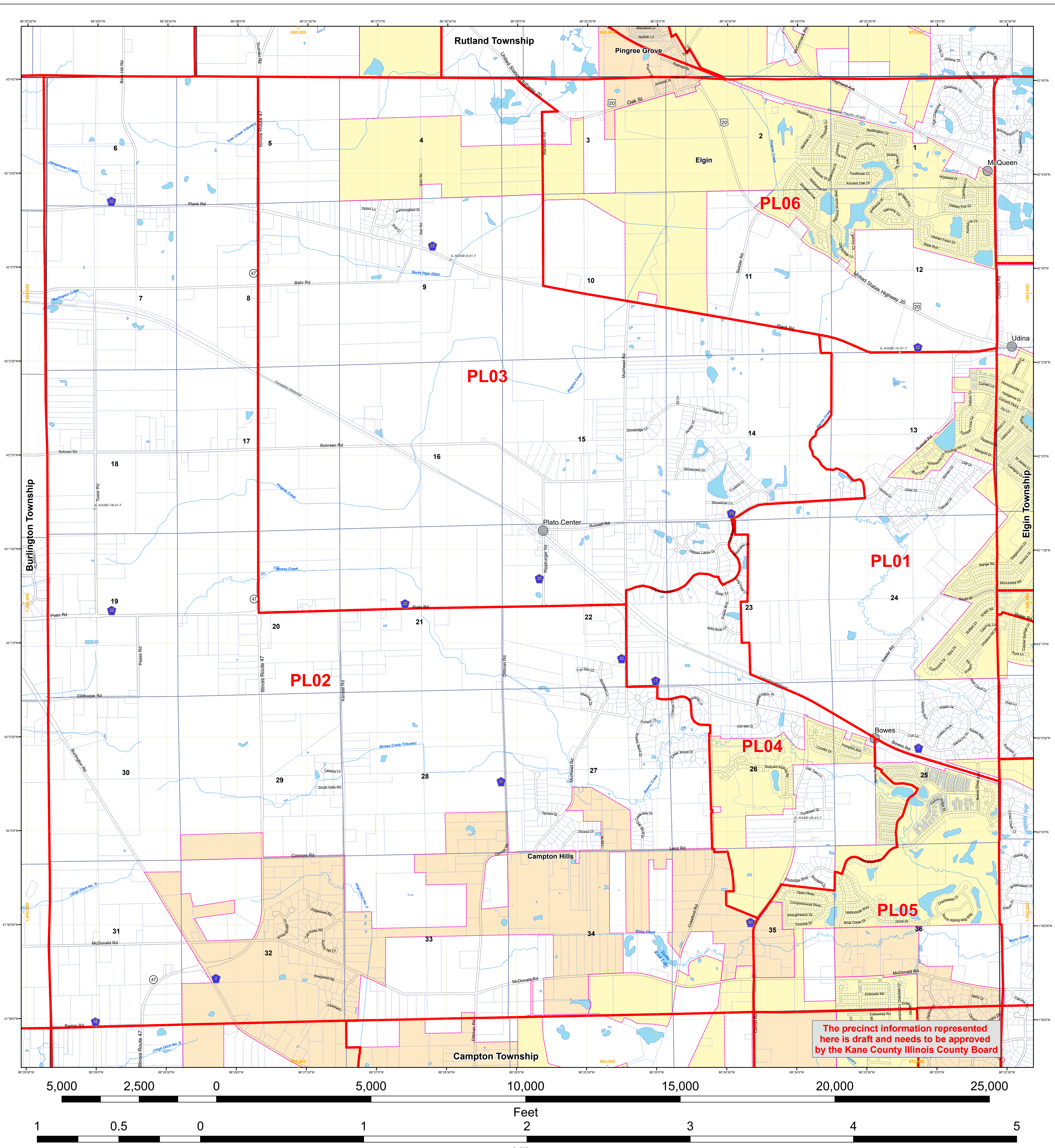
Kaneville Township

Kane County, Illinois

1 inch = 1,200 feet



This map does not represent a survey. No accuracy is assumed for the data delineated herein, either expressed or implied by Kane County or its employees. This map is compiled from official records, including plats, surveys, recorded deeds, and contracts, and only contains information required for local government purposes. See the recorded documents for more detailed legal information.



The precinct information represented here is draft and needs to be approved by the Kane County Illinois County Board



Political Township: Plato
 Geographic Township: Township 41 North, Range 7 East of the Third Principal Meridian

Map Grid Description
 88°36'30" W - Measures of Latitude and Longitude
 925,000 - Measures of distance based on the State Plane system

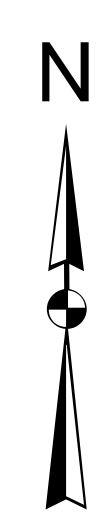
Kane County
GIS-Technologies

GIS-Technologies
719 Batavia Ave
Geneva, IL 60134

Voice: (630) 208-8655
 Fax: (630) 208-8659
 gistech@co.kane.il.us

Legend

- Survey Monuments
- Unincorporated Village
- Parcels
- Precincts
- Township
- Municipalities
- Water
- Creeks
- Centerlines
- Railroads

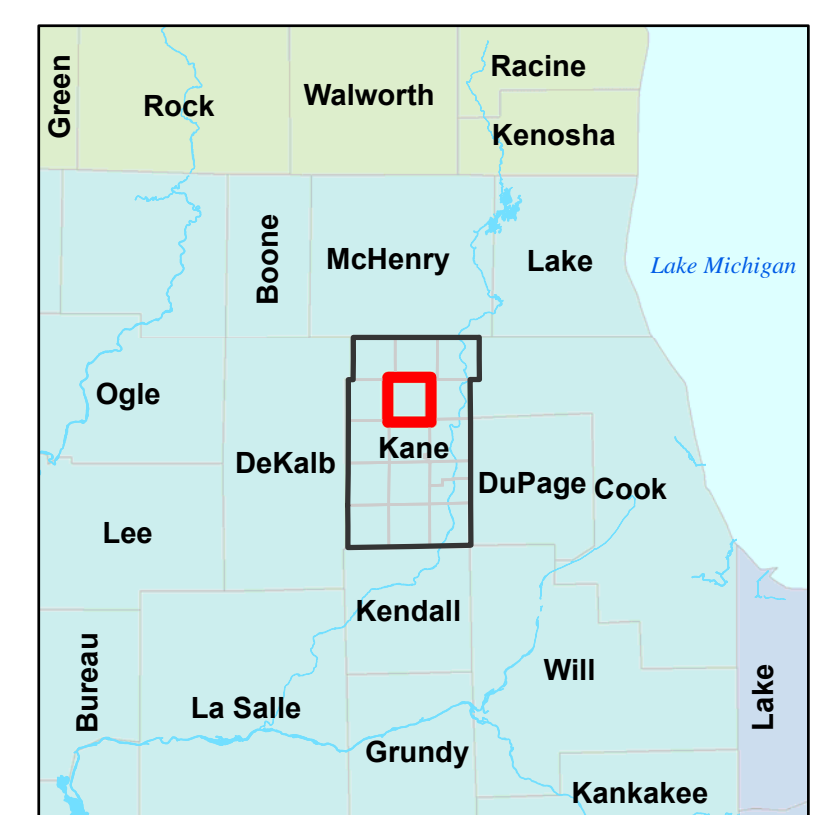
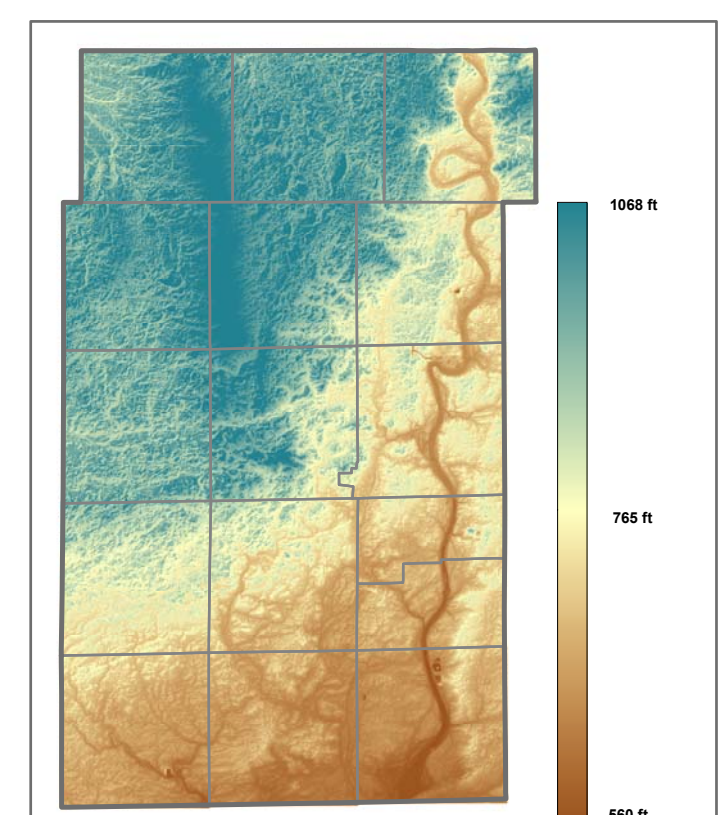


DRAFT

Plato Township

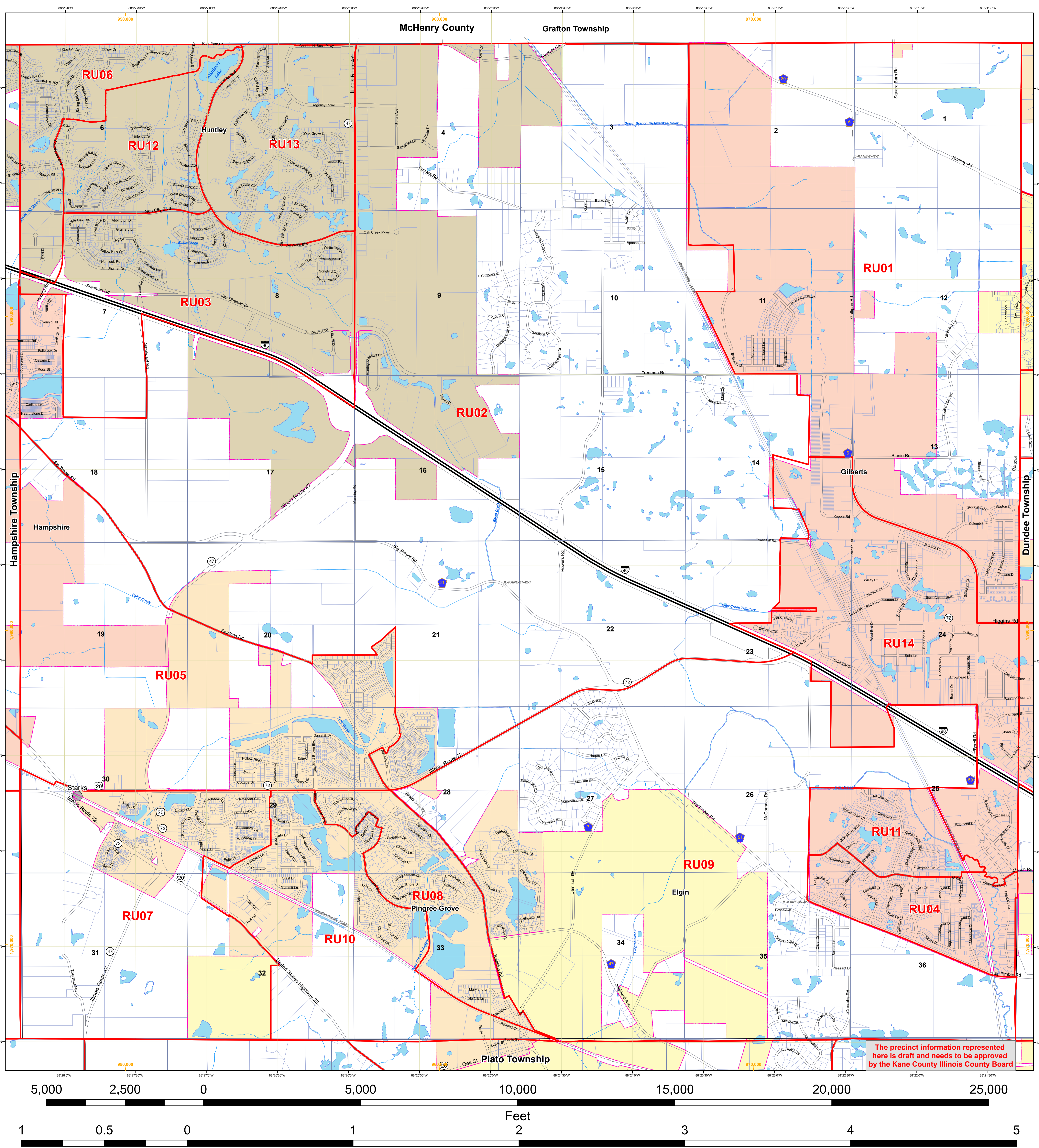
Kane County, Illinois

1 inch = 1,200 feet

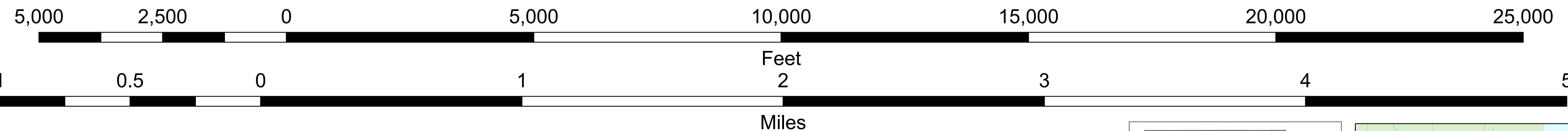


Map Projection: Transverse Mercator
 State Plane - Illinois East, NAD 1983
 01/08/2022 njk

This map does not represent a survey. No accuracy is assumed for the data delineated herein, either expressed or implied by Kane County or its employees. This map is compiled from official records, including plats, surveys, recorded deeds, and contracts, and only contains information required for local government purposes. See the recorded documents for more detailed legal information.



The precinct information represented here is draft and needs to be approved by the Kane County Illinois County Board



Political Township: Rutland
 Geographic Township: Township 42 North, Range 7 East of the Third Principal Meridian

Map Grid Description
 88°36'30" W - Measures of Latitude and Longitude
 925,000 - Measures of distance based on the State Plane system

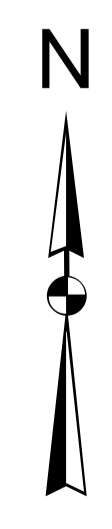
Kane County GIS-Technologies

719 Batavia Ave
 Geneva, IL 60134

Voice: (630) 208-8655
 Fax: (630) 208-8659
 gis@tech@co.kane.il.us

Map Projection: Transverse Mercator
 State Plane - Illinois East, NAD 1983
 01/08/2022 njk

- Legend**
- ▲ Survey Monuments
 - Unincorporated Village
 - ▭ Parcels
 - ▭ Precincts
 - ▭ Township
 - ▭ Municipalities
 - ▭ Water
 - ▭ Creeks
 - ▭ Centerlines
 - ▭ Railroads



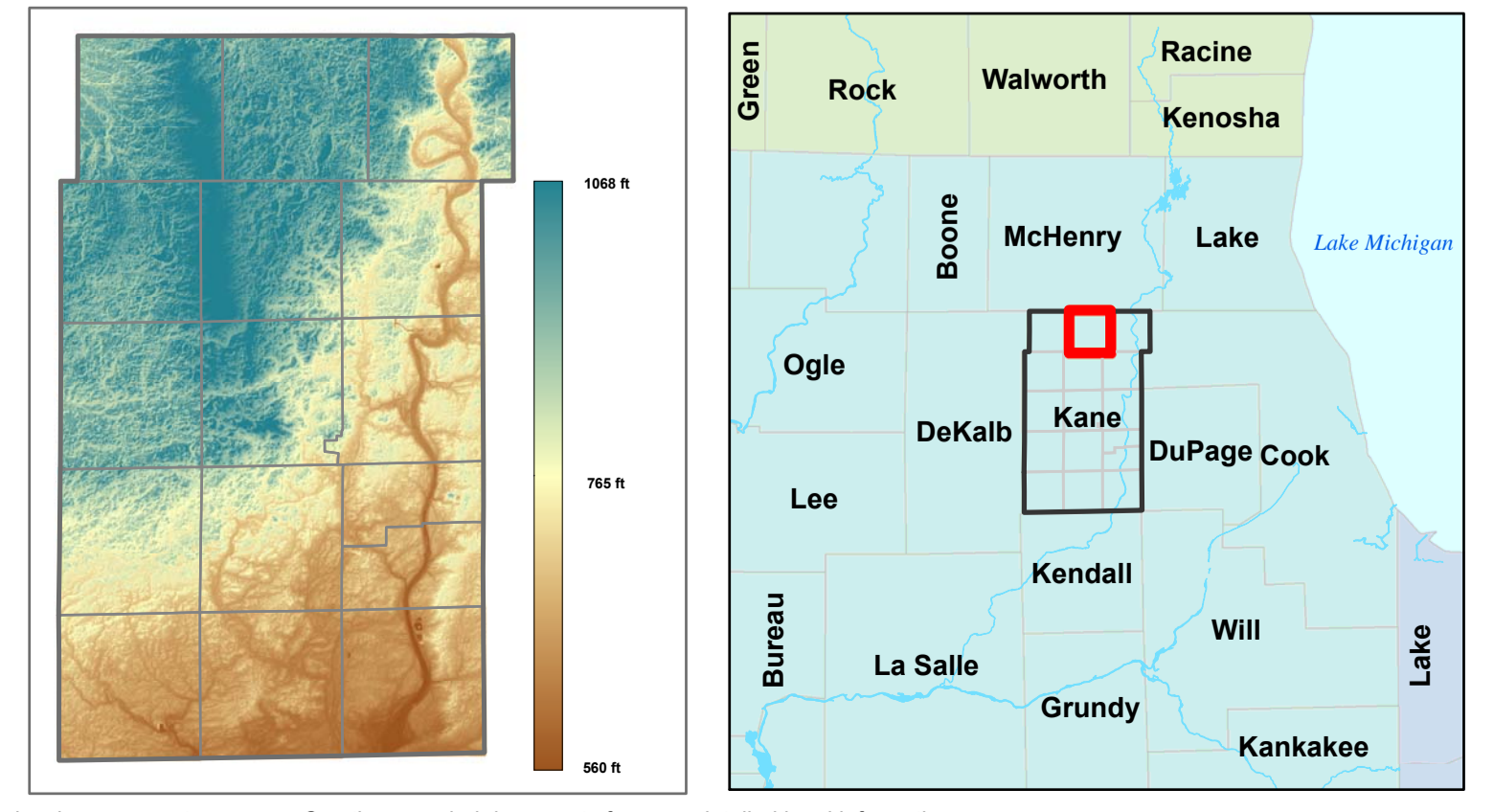
DRAFT

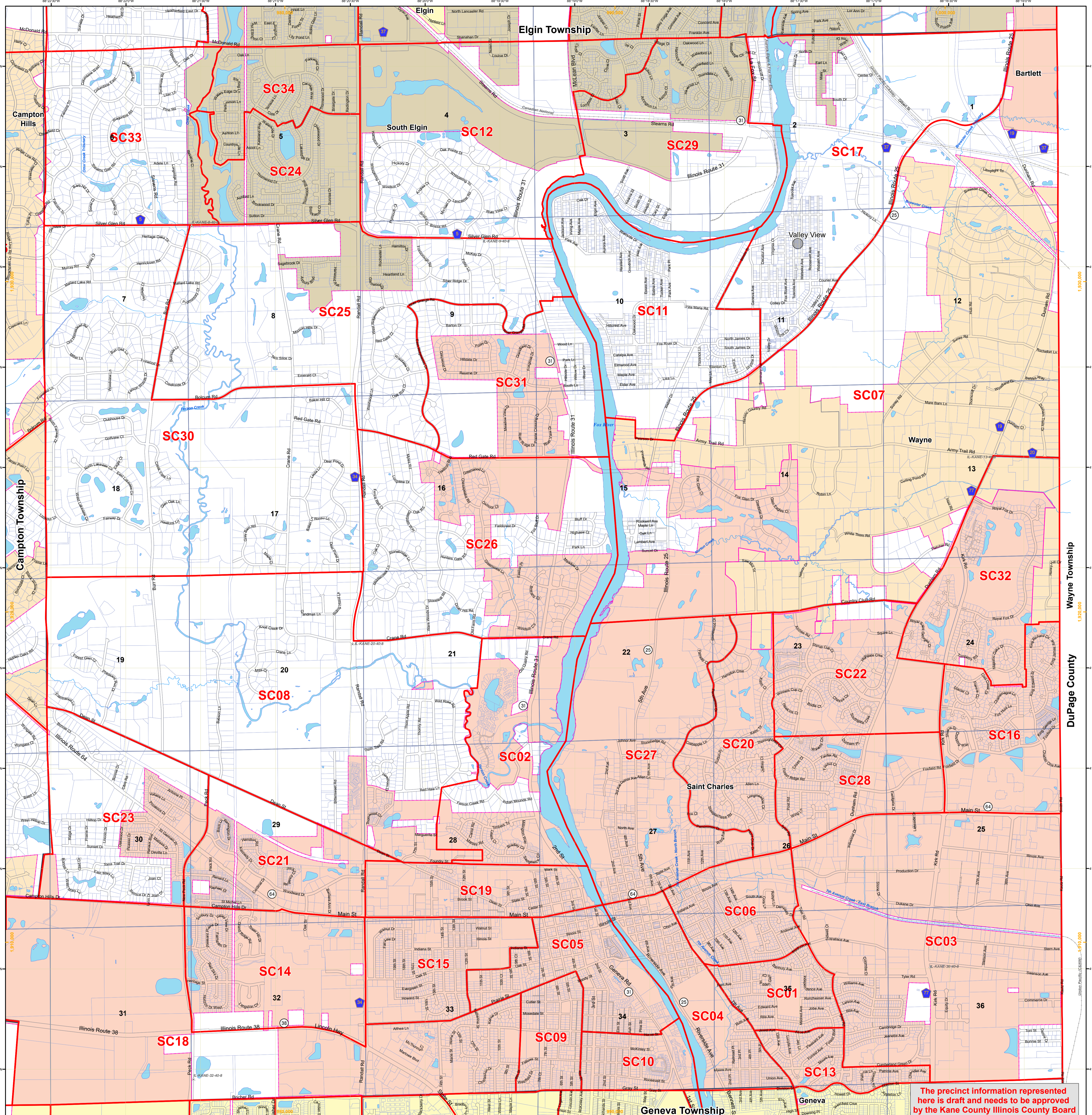
Rutland Township

Kane County, Illinois

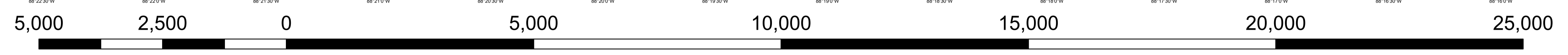
1 inch = 1,200 feet

This map does not represent a survey. No accuracy is assumed for the data delineated herein, either expressed or implied by Kane County or its employees. This map is compiled from official records, including plats, surveys, recorded deeds, and contracts, and only contains information required for local government purposes. See the recorded documents for more detailed legal information.





The precinct information represented here is draft and needs to be approved by the Kane County Illinois County Board



Political Township: St. Charles
 Geographic Township: Township 40 North, Range 8 East of the Third Principal Meridian

Map Grid Description
 88°36'30" W - Measures of Latitude and Longitude
 925,000 - Measures of distance based on the State Plane system

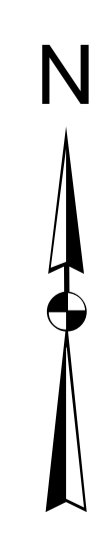
Kane County
 GIS-Technologies

719 Batavia Ave
 Geneva, IL 60134

Phone: (630) 208-8655
 Fax: (630) 208-8699
 gistech@co.kane.il.us

Map Projection: Transverse Mercator
 State Plane - Illinois East, NAD 1983
 01/08/2022 njk

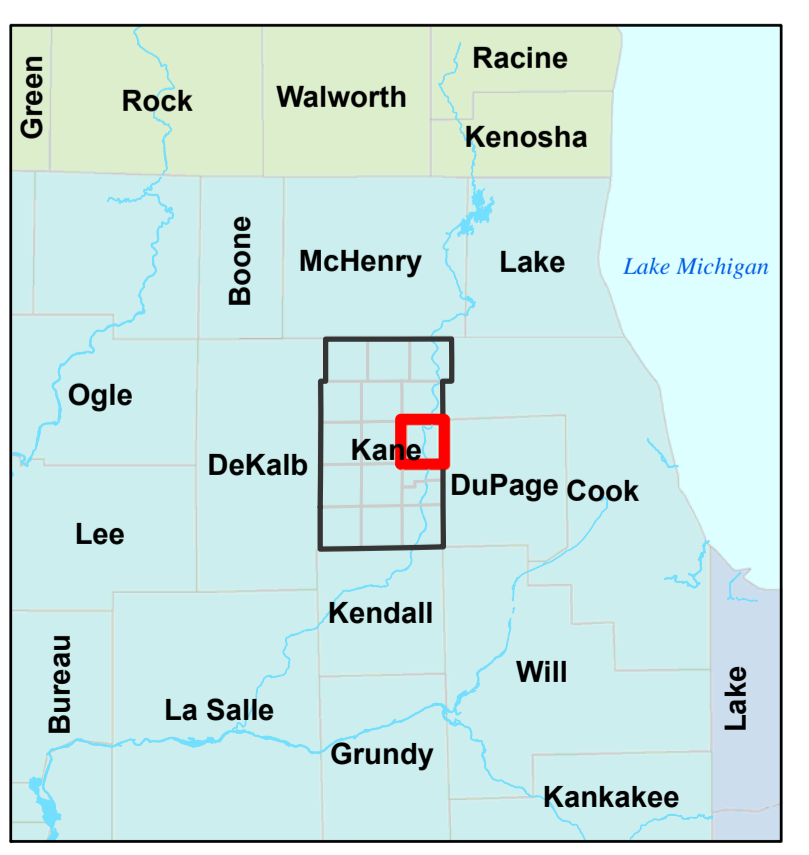
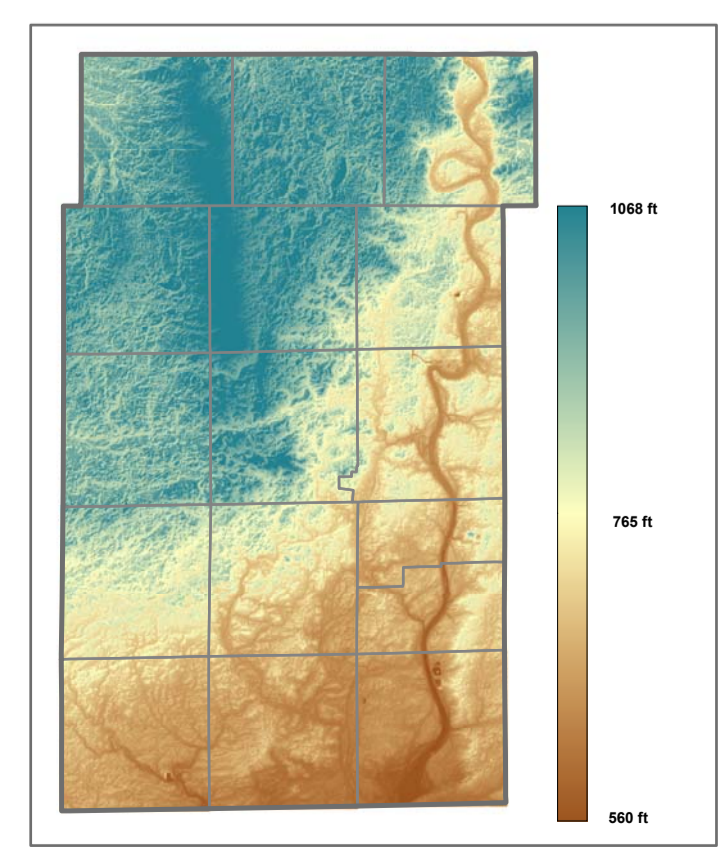
- Legend**
- Survey Monuments
 - Unincorporated Village
 - ▭ Parcels
 - ▭ Precincts
 - ▭ Township
 - ▭ Municipalities
 - ▭ Water
 - ▭ Creeks
 - ▭ Centerlines
 - ▭ Bike Paths
 - ▭ Railroads
- 1 inch = 1,200 feet



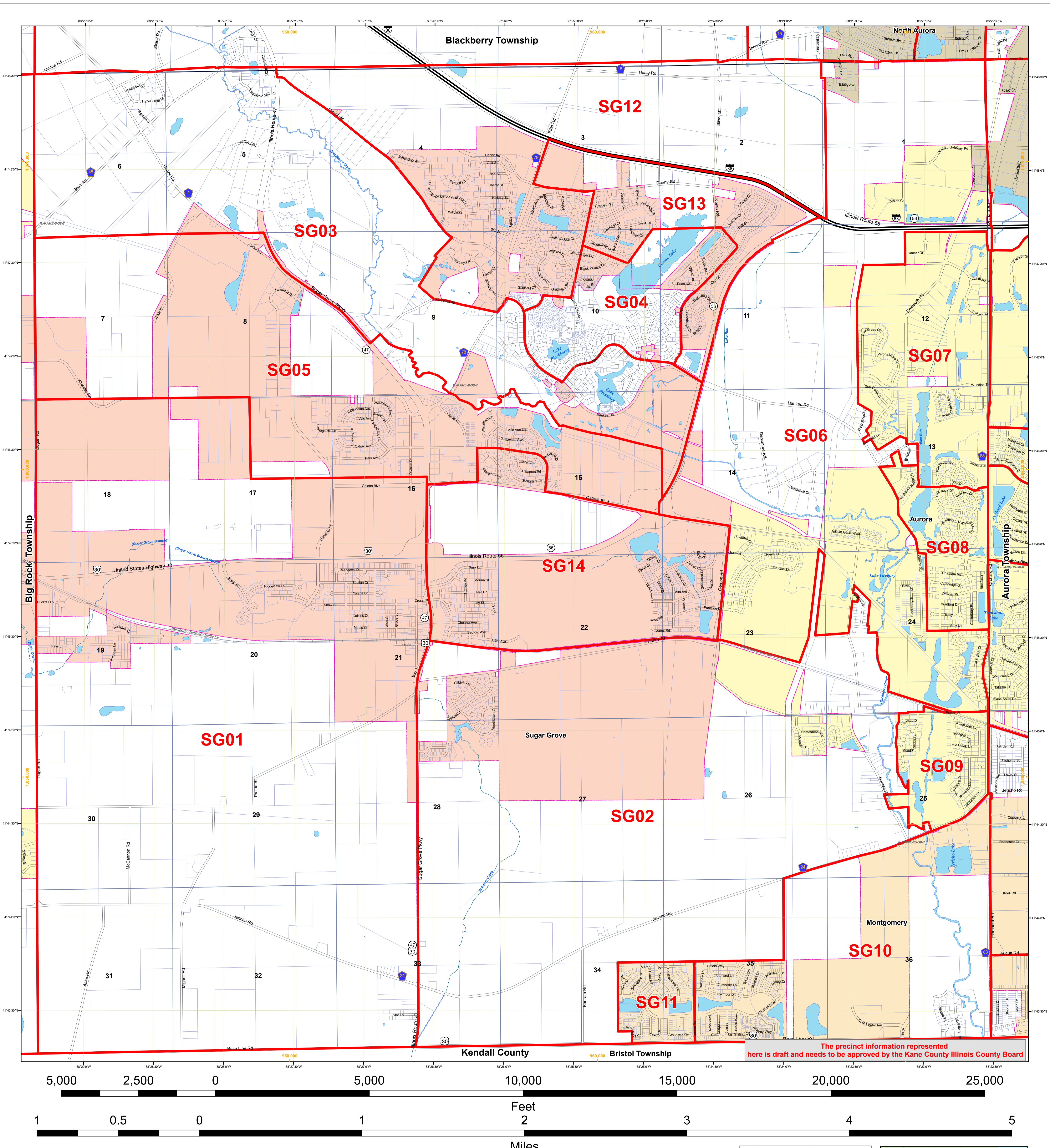
DRAFT

St. Charles Township

Kane County, Illinois



This map does not represent a survey. No accuracy is assumed for the data delineated herein, either expressed or implied by Kane County or its employees. This map is compiled from official records, including plats, surveys, recorded deeds, and contracts, and only contains information required for local government purposes. See the recorded documents for more detailed legal information.



The precinct information represented here is draft and needs to be approved by the Kane County Illinois County Board

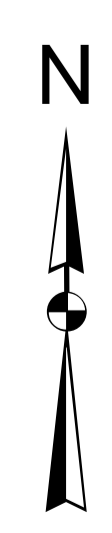
Political Township: Sugar Grove
 Geographic Township: Township 38 North, Range 7 East of the Third Principal Meridian

Map Grid Description
 88°36'30" W - Measures of Latitude and Longitude
 925,000 - Measures of distance based on the State Plane system

Kane County GIS-Technologies
 GIS-Technologies
 719 Batavia Ave
 Geneva, IL 60134
 Voice: (630) 208-8655
 Fax: (630) 208-8659
 gistech@co.kane.il.us

Map Projection: Transverse Mercator
 State Plane - Illinois East, NAD 1983
 01/08/2022 njk

- Legend**
- Survey Monuments
 - Unincorporated Village
 - Parcels
 - Precincts
 - Township
 - Municipalities
 - Water
 - Creeks
 - Centerlines
 - Railroads

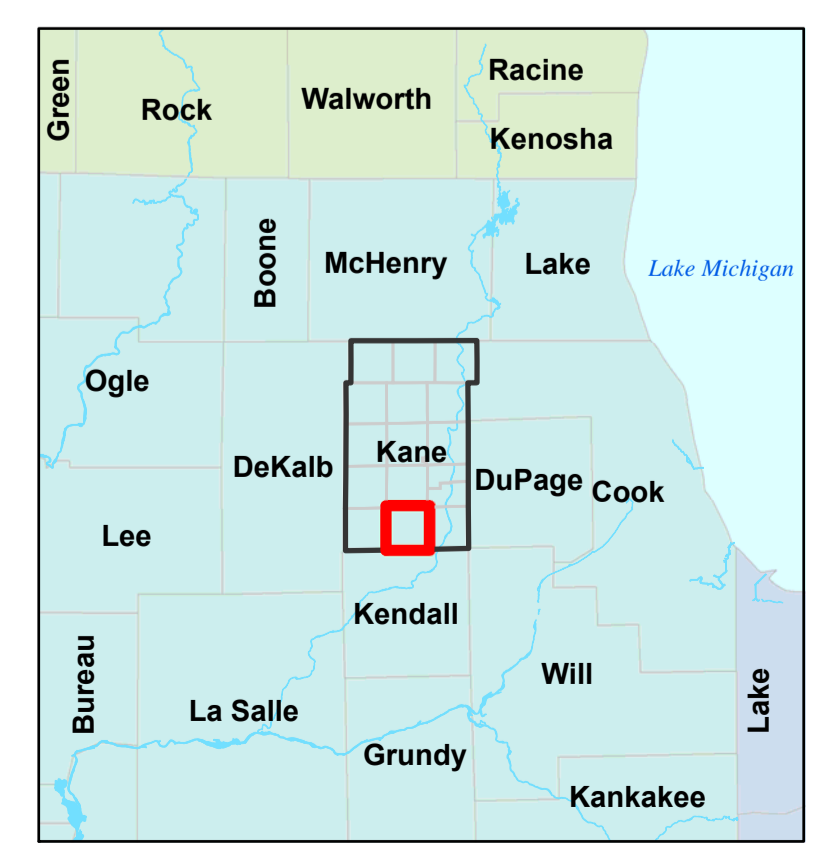
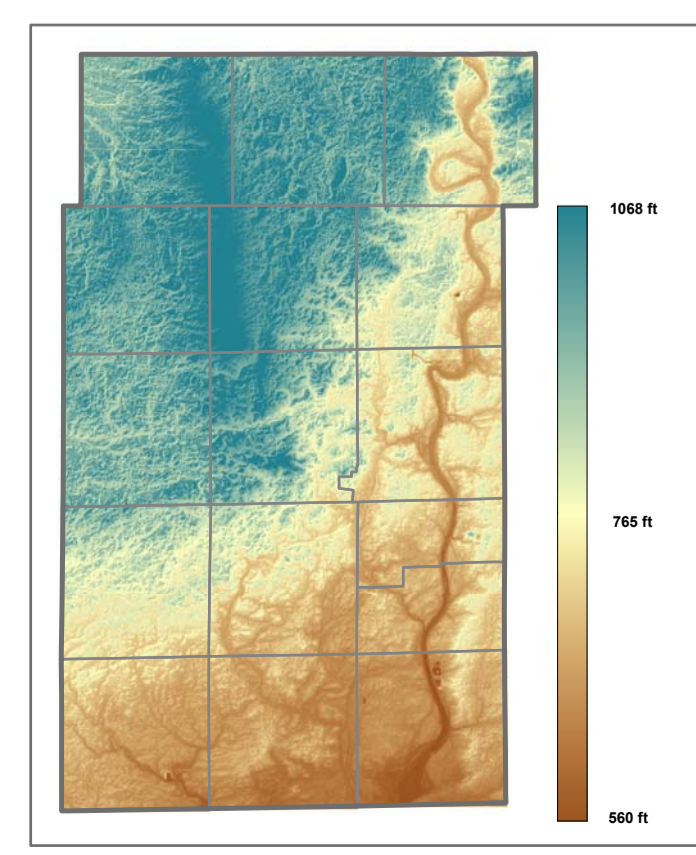


DRAFT

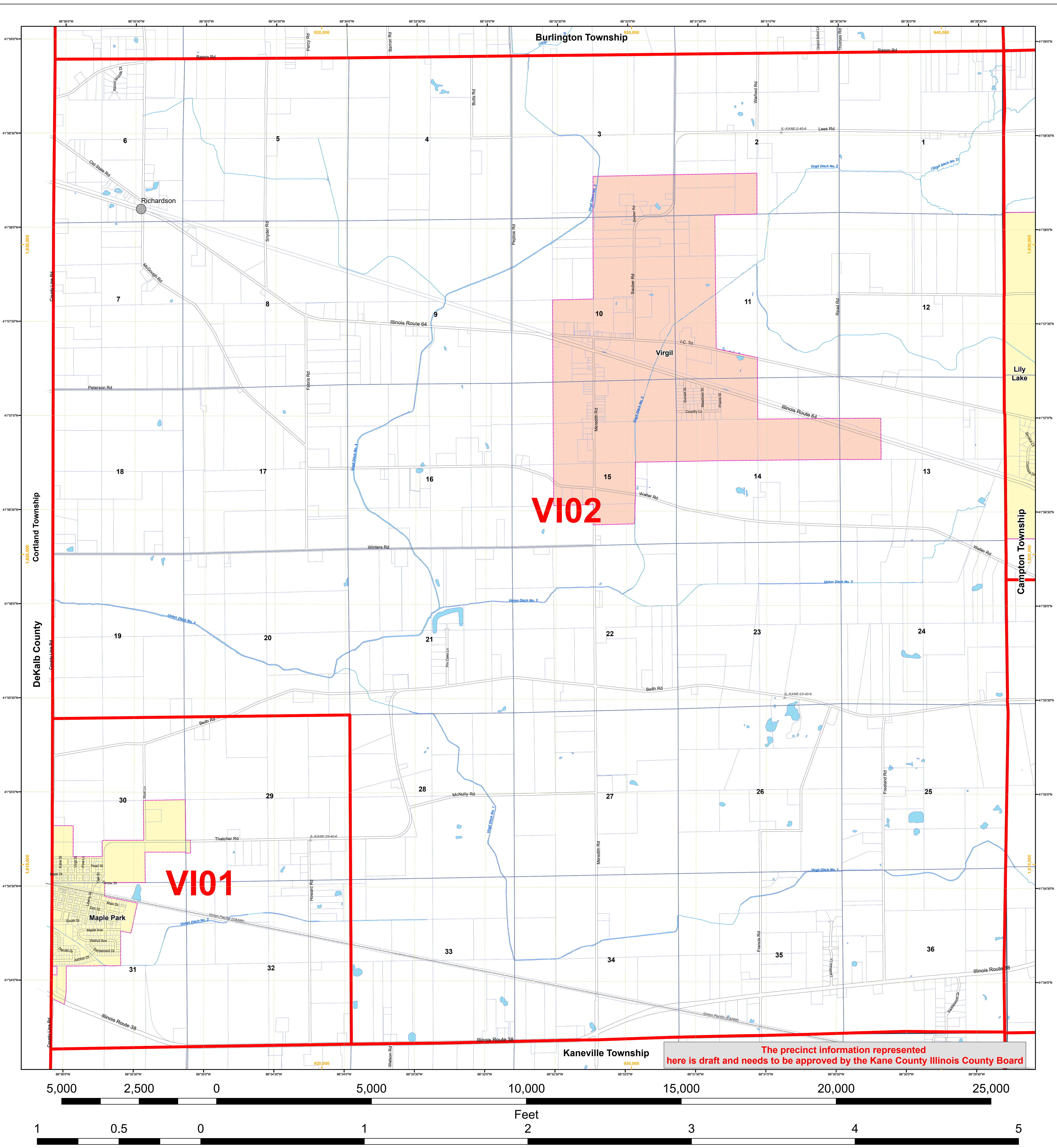
Sugar Grove Township

Kane County, Illinois

1 inch = 1,200 feet



This map does not represent a survey. No accuracy is assumed for the data delineated herein, either expressed or implied by Kane County or its employees. This map is compiled from official records, including plats, surveys, recorded deeds, and contracts, and only contains information required for local government purposes. See the recorded documents for more detailed legal information.



The precinct information represented here is draft and needs to be approved by the Kane County Illinois County Board

Political Township: Virgil
 Geographic Township: Township 40 North, Range 6 East of the Third Principal Meridian

Map Grid Description
 88°36'30" W - Measures of Latitude and Longitude
 925,000 - Measures of distance based on the State Plane system

Kane County GIS-Technologies
 GIS-Technologies
 719 Batavia Ave
 Geneva, IL 60134
 Voice: (630) 208-8655
 Fax: (630) 208-8659
 gistech@co.kane.il.us

Map Projection: Transverse Mercator
 State Plane - Illinois East, NAD 1983
 01/08/2022 njk

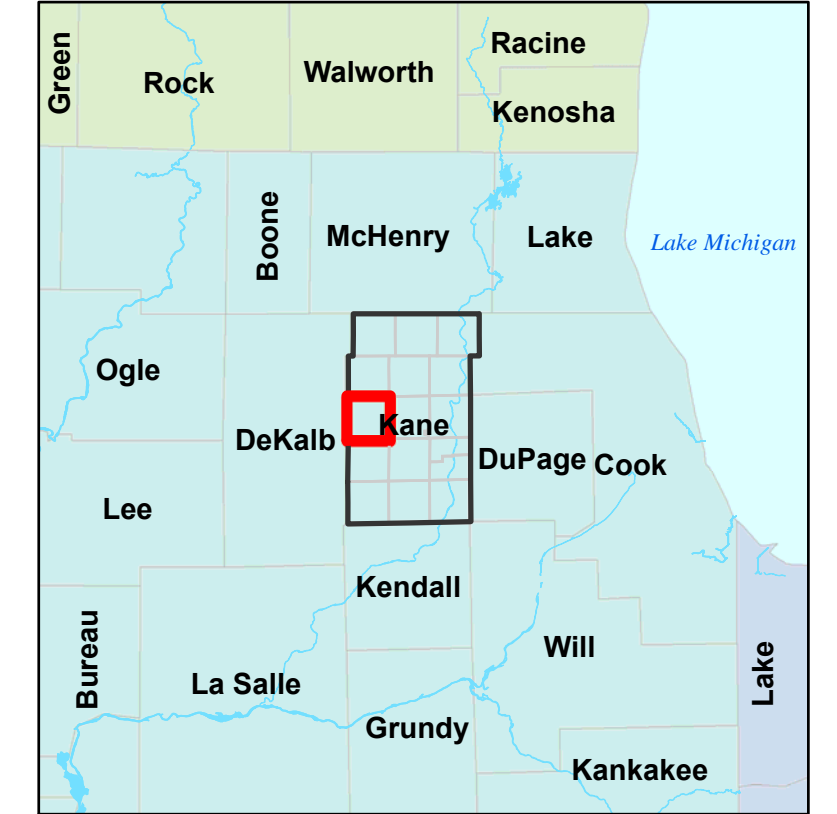
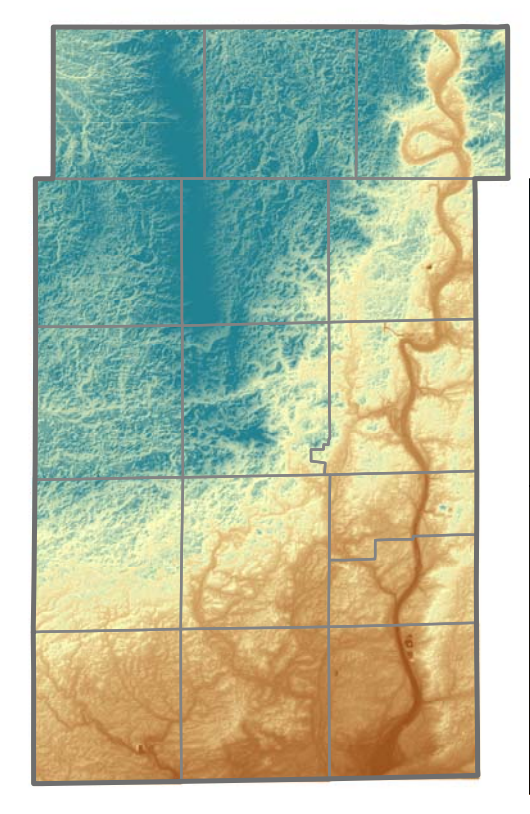
- Legend**
- Survey Monuments
 - Unincorporated Village
 - ▭ Precincts
 - ▭ Parcels
 - ▭ Township
 - ▭ Municipalities
 - ▭ Water
 - ▭ Creeks
 - ▭ Centerlines
 - ▭ Railroads
- 1 inch = 1,200 feet



DRAFT

Virgil Township

Kane County, Illinois



This map does not represent a survey. No accuracy is assumed for the data delineated herein, either expressed or implied by Kane County or its employees. This map is compiled from official records, including plats, surveys, recorded deeds, and contracts, and only contains information required for local government purposes. See the recorded documents for more detailed legal information.

Kane County Illinois Precinct Voter Count

PRECINCT Counts

AU01	912
AU02	1292
AU03	777
AU04	681
AU05	1510
AU06	1310
AU07	996
AU08	678
AU09	1041
AU10	860
AU11	749
AU12	1316
AU13	1316
AU14	1432
AU15	1139
AU16	1534
AU17	932
AU18	844
AU19	1404
AU20	932
AU21	950
AU22	428
AU23	718
AU24	944
AU25	890
AU26	971
AU27	1314
AU28	570
AU29	851
AU30	767
AU31	949
AU32	866
AU33	1328
AU34	759
AU35	1118
AU36	601
AU37	739
AU38	1603
AU39	1072
AU40	858
AU41	1428
AU42	830
AU43	1053
AU44	1655
AU45	1295
AU46	1149
AU47	871

Kane County Illinois Precinct Voter Count

PRECINCT Counts

AU48	1304
AU49	548
AU50	1396
AU51	419
AU52	982
AU53	897
AU54	751
AU55	1190
AU56	894
AU57	1091
AU58	1034
AU59	810
AU60	873
AU61	752
BA01	1059
BA02	843
BA03	1182
BA04	1508
BA05	1673
BA06	1008
BA07	1135
BA08	1032
BA09	1208
BA10	1072
BA11	1042
BA12	1312
BA13	809
BA14	1266
BA15	1062
BA16	1262
BA17	1139
BA18	1414
BA19	1185
BA20	1274
BA21	1387
BA22	1083
BB01	1263
BB02	1037
BB03	1233
BB04	962
BB05	1561
BB06	876
BB07	1144
BB08	923
BB09	1065
BB10	1132
BB11	765

Kane County Illinois Precinct Voter Count

PRECINCT Counts

BR01	623
BR02	739
BU01	1364
CA01	1664
CA02	1219
CA03	1185
CA04	993
CA05	775
CA06	981
CA07	1012
CA08	994
CA09	794
CA10	1161
CA11	1475
CA12	957
DU01	1307
DU02	1033
DU03	855
DU04	932
DU05	1502
DU06	1062
DU07	1059
DU08	929
DU09	1163
DU10	988
DU11	746
DU12	827
DU13	796
DU14	1205
DU15	712
DU16	1310
DU17	1246
DU18	1533
DU19	881
DU20	1334
DU21	770
DU22	805
DU23	836
DU24	928
DU25	969
DU26	724
DU27	1069
DU28	1542
DU29	847
DU30	1038
DU31	1600
DU32	1183

Kane County Illinois Precinct Voter Count

PRECINCT Counts

DU33	951
DU34	1487
DU35	718
EL01	1311
EL02	1223
EL03	963
EL04	1257
EL05	1580
EL06	973
EL07	858
EL08	911
EL09	981
EL10	1284
EL11	862
EL12	1224
EL13	929
EL14	1448
EL15	1347
EL16	1646
EL17	1189
EL18	1288
EL19	863
EL20	1073
EL21	1308
EL22	1577
EL23	733
EL24	1305
EL25	1108
EL26	1318
EL27	717
EL28	701
EL29	1027
EL30	901
EL31	1348
EL32	1053
EL33	882
EL34	1050
EL35	1157
EL36	1003
EL37	1131
EL38	913
EL39	1089
EL40	1068
EL41	817
EL42	1229
EL43	1452
EL44	799

Kane County Illinois Voter Precinct Count

PRECINCT Counts

EL45	787
EL46	1478
EL47	983
EL48	1161
EL49	1338
EL50	961
EL51	1385
EL52	1025
GE01	1643
GE02	814
GE03	883
GE04	1293
GE05	1296
GE06	844
GE07	1075
GE08	758
GE09	1250
GE10	1209
GE11	777
GE12	875
GE13	818
GE14	1049
GE15	772
GE16	1025
GE17	1020
GE18	1006
GE19	1310
GE20	851
HA01	946
HA02	1519
HA03	1462
HA04	1136
HA05	1499
KA01	909
PL01	1365
PL02	1208
PL03	734
PL04	999
PL05	1301
PL06	1221
RU01	1221
RU02	1638
RU03	1309
RU04	1655
RU05	1154
RU06	1200
RU07	1587

Kane County Illinois Voter Precinct Count

PRECINCT Counts

RU08	1478
RU09	1331
RU10	1461
RU11	1233
RU12	1030
RU13	1332
RU14	1189
SC01	856
SC02	928
SC03	1505
SC04	1025
SC05	1411
SC06	1021
SC07	1072
SC08	1217
SC09	779
SC10	853
SC11	1092
SC12	1047
SC13	795
SC14	1296
SC15	1562
SC16	1353
SC17	1071
SC18	1447
SC19	769
SC20	1208
SC21	783
SC22	1048
SC23	1252
SC24	1191
SC25	1232
SC26	1260
SC27	919
SC28	983
SC29	1618
SC30	1079
SC31	747
SC32	911
SC33	924
SC34	1023
SG01	1293
SG02	902
SG03	887
SG04	1335
SG05	1264
SG06	1124

Kane County Illinois Precinct Voter Count

PRECINCT Counts

SG07	1050
SG08	938
SG09	734
SG10	1116
SG11	929
SG12	1438
SG13	973
SG14	1323
VI01	595
VI02	816

Exhibit B

ORDINANCE APPROVING THE ESTABLISHMENT OF BOUNDARIES OF ELECTION PRECINCTS PURSUANT TO 10 ILCS 5/11-2 FOLLOWING REDISTRICTING

Precinct	Township Boundary
AU01	Batavia Township Line
AU21	Sugar Grove Township Line
AU35	Sugar Grove Township Line
AU36	Sugar Grove Township Line
AU38	Sugar Grove Township Line
AU40	Sugar Grove Township Line
AU41	Batavia Township Line/Sugar Grove Township Line
AU42	Batavia Township Line
AU43	Batavia Township Line
AU45	Batavia Township Line
BA03	Geneva Township Line
BA04	Geneva Township Line
BA05	Aurora Township line
BA10	Blackberry Township Line/Geneva Township Line
BA11	Aurora Township line
BA12	Aurora Township line
BA14	Aurora Township line
BA15	Geneva Township Line
BA17	Aurora Township line/Blackberry Township Line/Sugar Grove Township Line
BA19	Aurora Township line
BA21	Aurora Township line
BB01	Campton Township Line/Kaneville Township Line
BB02	Sugar Grove Township Line
BB04	Campton Township Line/Geneva Township Line/St Charles Township Line
BB05	Geneva Township Line
BB07	Batavia Township Line/Kaneville Township Line/Sugar Grove Township Line
BB08	Geneva Township Line
BB09	Kaneville Township Line
BB10	Geneva Township Line
BB11	Batavia Township Line
BR01	Kaneville Township Line/Sugar Grove Township Line
BR02	Kaneville Township Line
BU01	Hampshire Township Line/Plato Township Line/Virgil Township Line
CA01	Blackberry Township Line/Virgil Township Line
CA02	Plato Township Line
CA04	Virgil Township Line
CA05	St Charles Township Line
CA10	Blackberry Township Line/St Charles Township Line
CA11	St Charles Township Line
CA12	St Charles Township Line
DU14	Rutland Township Line
DU16	Elgin Township Line
DU23	Elgin Township Line/Rutland Township Line
DU28	Rutland Township Line
DU33	Rutland Township Line
DU34	Rutland Township Line
EL14	St Charles Township Line
EL15	Plato Township Line
EL21	St Charles Township Line
EL22	Plato Township Line
EL24	Plato Township Line
EL30	St Charles Township Line
EL36	St Charles Township Line
EL38	St Charles Township Line
EL40	Plato Township Line
EL50	St Charles Township Line
EL51	St Charles Township Line
GE02	St Charles Township Line

GE03	St Charles Township Line
GE09	St Charles Township Line
GE10	Batavia Township Line
GE12	Batavia Township Line
GE13	Batavia Township Line
GE14	St Charles Township Line
GE16	Batavia Township Line/ Blackberry Township Line
GE17	St Charles Township Line
GE19	Blackberry Township Line/St Charles Township Line
HA01	Burlington Township Line
HA02	Rutland Township Line
HA05	Rutland Township Line
KA01	Big Rock Township Line/ Blackberry Township Line/Virgil Township Line
PL01	Elgin Township Line
PL02	Burlington Township Line/Campton Township Line/Hampshire Township Line/Rutland Township Line
PL05	Campton Township Line/Elgin Township Line
PL06	Elgin Township Line
RU01	Dundee Township Line
RU02	Hampshire Township Line
RU03	Hampshire Township Line
RU04	Dundee Township Line
RU05	Hampshire Township Line
RU07	Hampshire Township Line/Plato Township Line
RU09	Dundee Township Line/Elgin Township Line/Plato Township Line
RU10	Plato Township Line
RU14	Dundee Township Line
SC04	Geneva Township Line
SC08	Campton Township Line
SC09	Geneva Township Line
SC10	Geneva Township Line
SC12	Elgin Township Line
SC13	Geneva Township Line
SC17	Elgin Township Line
SC18	Blackberry Township Line/Campton Township Line/Geneva Township Line
SC23	Campton Township Line
SC29	Elgin Township Line
SC30	Campton Township Line
SC33	Campton Township Line/Elgin Township Line
SC34	Elgin Township Line
SG01	Big Rock Township Line
SG03	Blackberry Township Line
SG06	Aurora Township line/Blackberry Township Line
SG07	Aurora Township line
SG08	Aurora Township line
SG10	Aurora Township line
SG12	Blackberry Township Line
VI02	Burlington Township Line/Campton Township Line/Kaneville Township Line