

STATE OF ILLINOIS

COUNTY OF KANE

ORDINANCE NO. 22 -

**ORDINANCE APPROVING THE ESTABLISHMENT OF BOUNDARIES OF ELECTION  
PRECINCTS PURSUANT TO 10 ILCS 5/11-2 FOLLOWING REDISTRICTING**

WHEREAS, Section 11-2 of the Election Code of Illinois, 10 ILCS 5/11-2, generally requires the County Board to change the boundaries of election precincts after each decennial census as soon as practicable following the completion of the congressional and legislative redistricting; and

WHEREAS, the Governor of the State of Illinois signed P.A. 102-0668 on November 15, 2021, which amended 10 ILCS 5/11-2 of the Election Code; and

WHEREAS, 10 ILCS 5/11-2 of the Election Code, as amended, requires that, in 2021, the County Board revise the precinct boundaries and approve the changes by January 14, 2022; and

WHEREAS, pursuant to 10 ILCS 5/11-2, the boundaries of each precinct within the County must be situated within a single congressional, legislative and representative district and in not more than one County Board district and one municipal ward, insofar as is practicable; and

WHEREAS, pursuant to 10 ILCS 5/11-2, each precinct shall additionally be comprised of contiguous territory in as compact a form as can be for the convenience of the voters, shall be described by metes and bounds, and shall be numbered by the County Board; and

WHEREAS, 10 ILCS 5/11-2 of the Illinois Election Code, as amended, further provides that the County shall create and divide election precincts in such a manner that each precinct, as near as may be practicable, contain 1,200 registered voters; and

WHEREAS, upon completion of the County Board's 2021 decennial reapportionment, and the state and congressional redistricting processes, the boundaries and registered voter populations of the existing county election precincts were reviewed as required by the Election Code, as amended; and

WHEREAS, the county election precinct boundaries were adjusted to comply with the requirements of Section 11-2 of the Election Code; and

WHEREAS, the County Board's next opportunity to adjust county election precinct boundaries to be situated within a single congressional, legislative and representative district and in not more than one County Board district and one municipal ward will not be until after the 2030 decennial census; and

WHEREAS, under the shortened timeline, concerted efforts were made to divide as many precincts as possible to conform to the requirement that each precinct, as near as may be practicable, contain 1,200 registered voters while also adhering to the January 14, 2022 deadline; and

WHEREAS, any remaining precincts that have a population of over 1,200 registered voters and have not been divided will be addressed at the County Board's regular meeting in June or at an adjourned meeting in July; and

WHEREAS, the precinct maps proposed in Exhibit A establishes 61 precincts in Aurora Township, 22 precincts in Batavia Township, 2 precincts in Big Rock Township, 11 precincts in Blackberry Township, 1 precinct in Burlington Township, 12 precincts in Campton Township, 35 precincts in Dundee Township, 52 precincts in Elgin Township, 20 precincts in Geneva Township, 5 precincts in Hampshire Township, 1 precinct in Kaneville, 6 precincts in Plato Township, 14 precincts in Rutland Township, 34 precincts in St. Charles Township, 14 precincts in Sugar Grove Township, and 2 precincts in Virgil Township.

NOW, THEREFORE, BE IT ORDAINED that the Kane County Board hereby adopts and approves the metes and bounds of the several precincts as set forth in Exhibit A.

Passed by the Kane County Board on [Click here to enter text.](#)

---

John A. Cunningham  
Clerk, County Board  
Kane County, Illinois

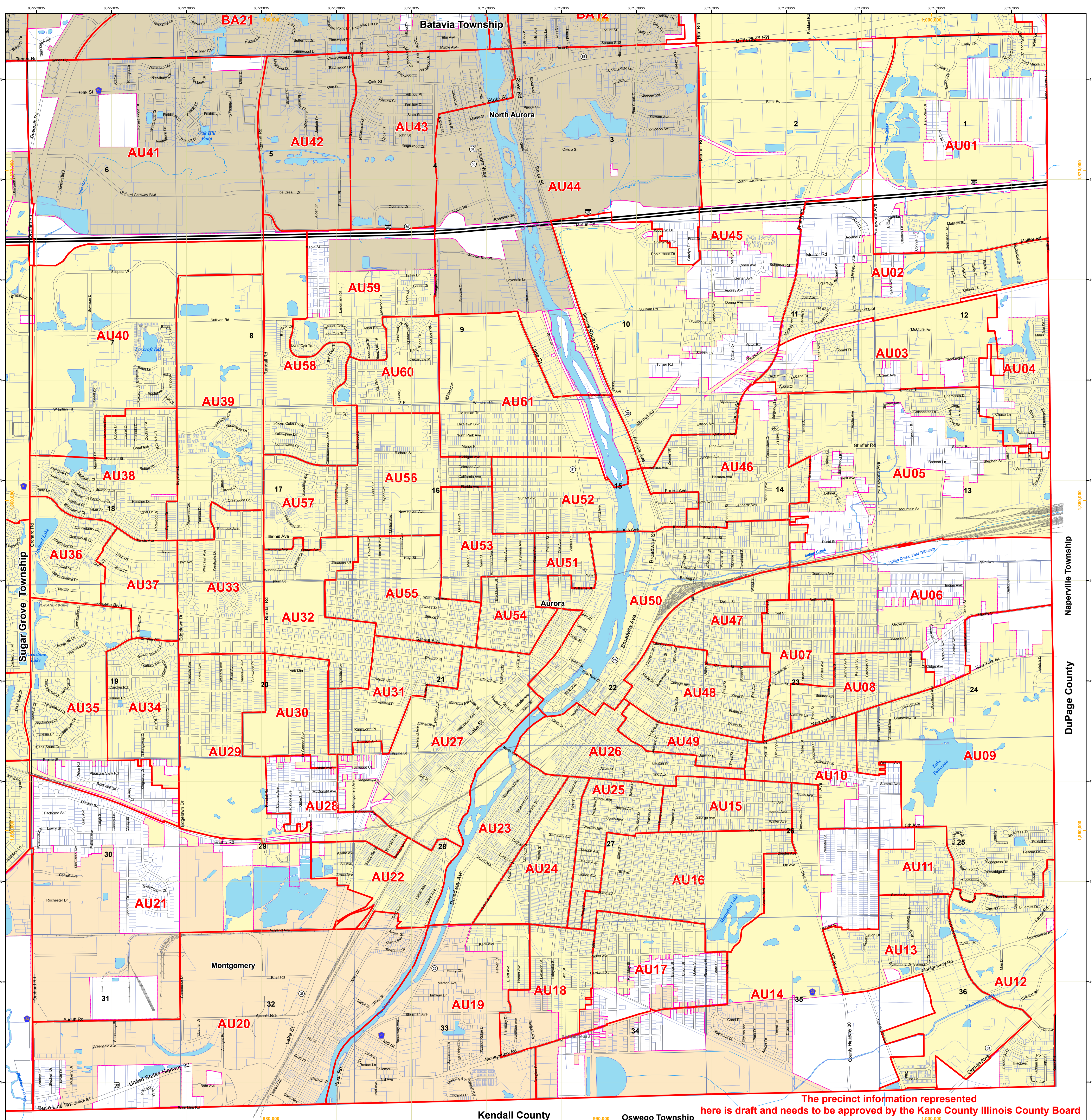
---

Corinne M. Pierog  
Madam Chair, County Board  
Kane County, Illinois

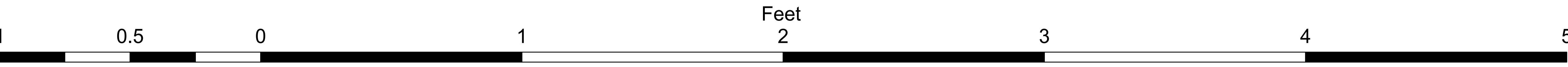
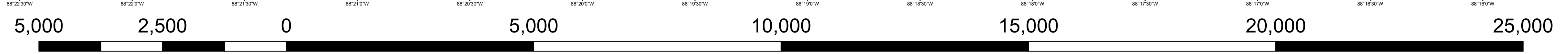
Vote:  
Yes \_\_\_\_\_  
No \_\_\_\_\_  
Voice \_\_\_\_\_  
Abstentions \_\_\_\_\_

Exhibit A  
Kane County Precinct Maps  
&  
Precinct Voter Population

January 14, 2022



The precinct information represented here is draft and needs to be approved by the Kane County Illinois County Board



Political Township: Aurora  
 Geographic Township: Township 38 North, Range 8 East of the Third Principal Meridian

Map Grid Description  
 88°36'30" W - Measures of Latitude and Longitude  
 925,000 - Measures of distance based on the State Plane system

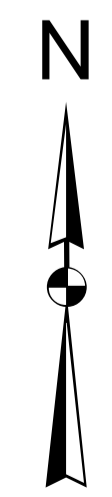
Kane County  
 GIS-Technologies

GIS-Technologies  
 719 Batavia Ave  
 Geneva, IL 60134

Voice: (630) 208-8655  
 Fax: (630) 208-8559  
 gis@kane.il.us

Map Projection: Transverse Mercator  
 State Plane - Illinois East, NAD 1983  
 01/08/2022 njk

- Legend**
- Survey Monuments
  - Unincorporated Village
  - Parcels
  - Precincts
  - Township
  - Municipalities
  - Water
  - Creeks
  - Centerlines
  - Railroads



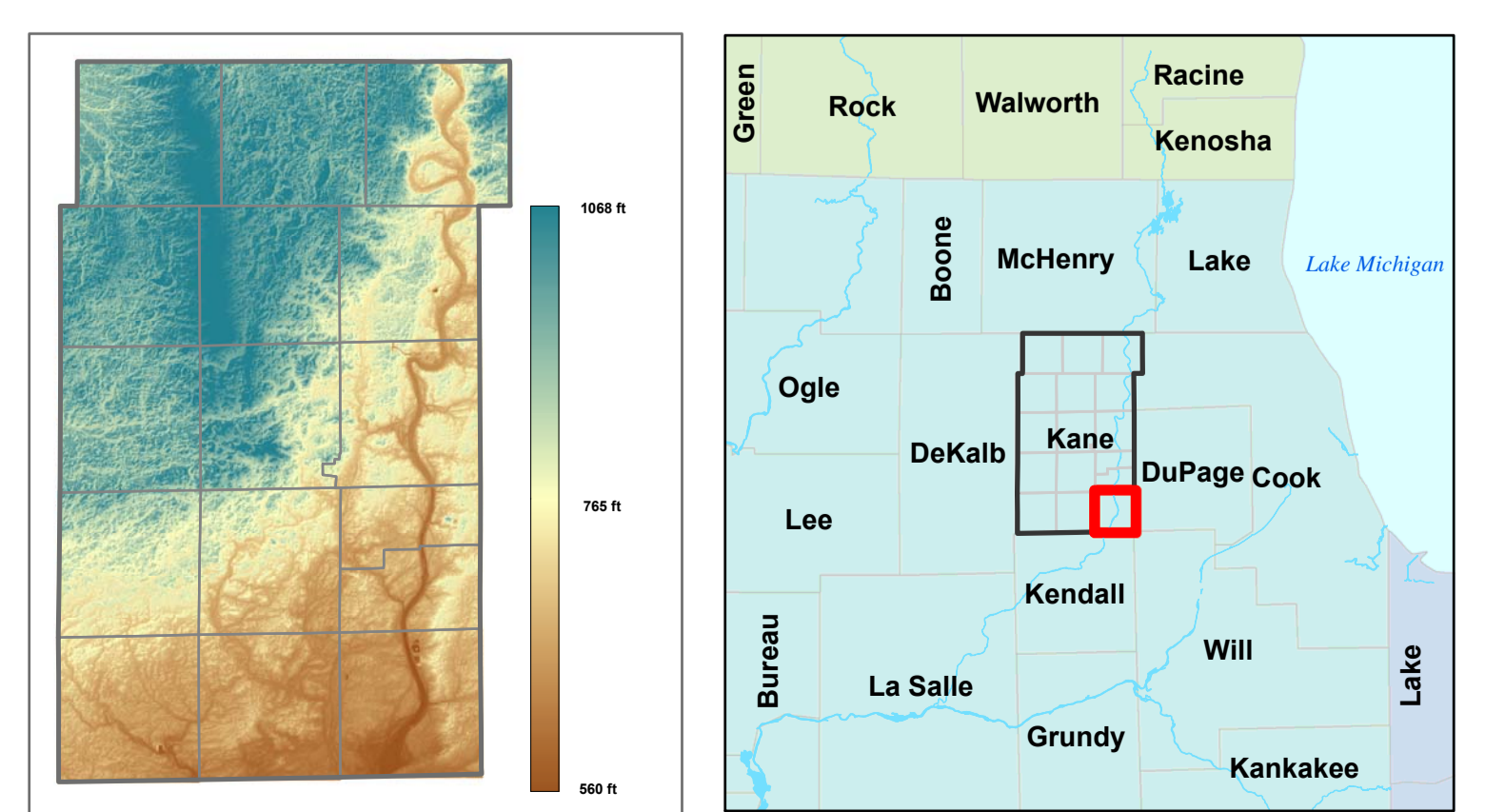
# DRAFT

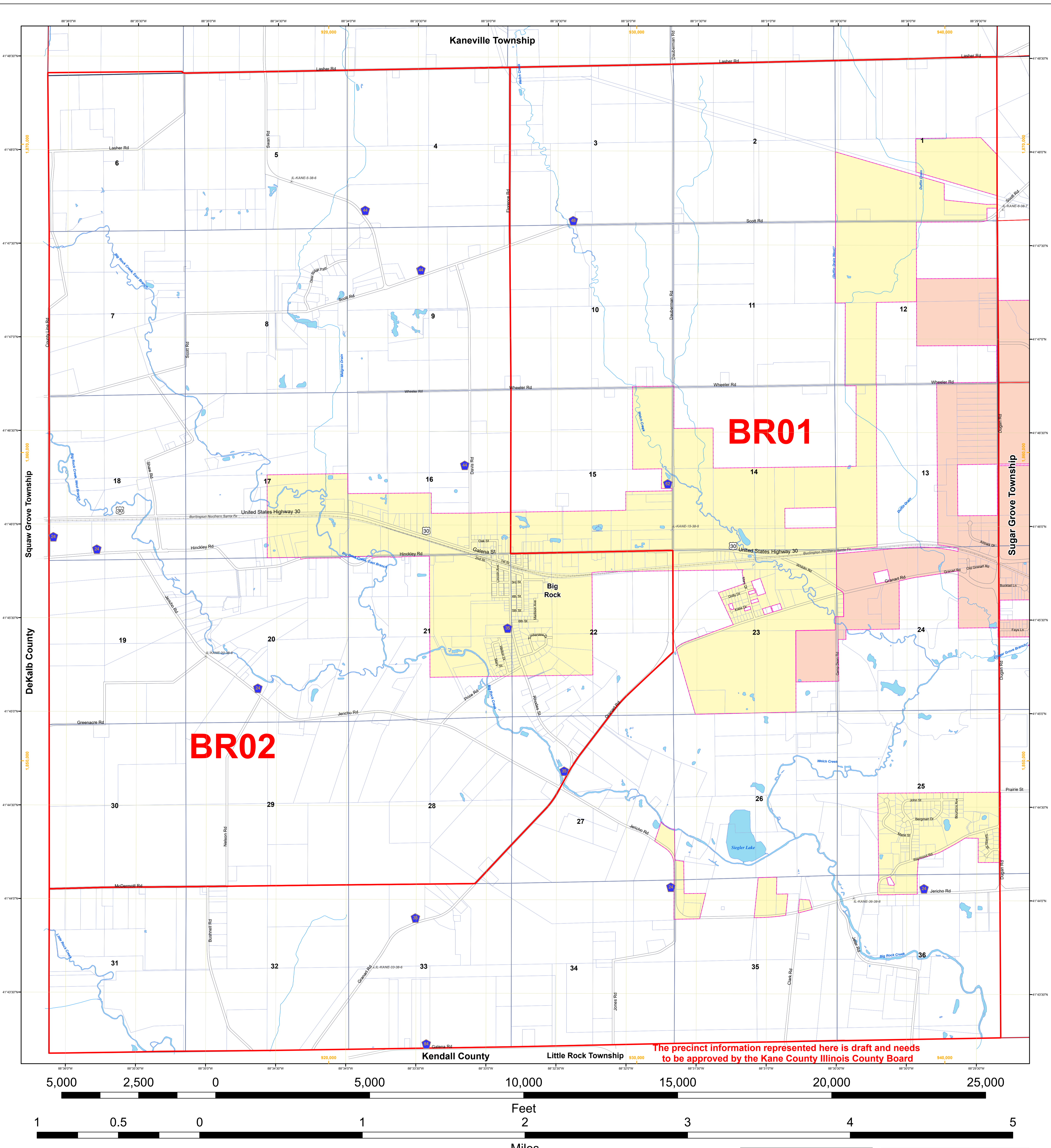
## Aurora Township

### Kane County, Illinois

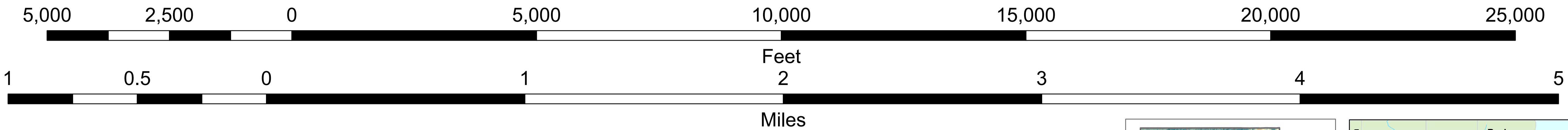
1 inch = 1,200 feet

This map does not represent a survey. No accuracy is assumed for the data delineated herein, either expressed or implied by Kane County or its employees. This map is compiled from official records, including plats, surveys, recorded deeds, and contracts, and only contains information required for local government purposes. See the recorded documents for more detailed legal information.





The precinct information represented here is draft and needs to be approved by the Kane County Illinois County Board



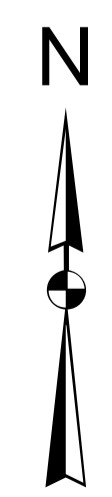
Political Township: Big Rock  
 Geographic Township: Township 38 North, Range 6 East of the Third Principal Meridian

Map Grid Description  
 88°36'30" W - Measures of Latitude and Longitude  
 925,000 - Measures of distance based on the State Plane system

**Kane County GIS-Technologies**  
 GIS-Technologies  
 719 Batavia Ave  
 Geneva, IL 60134  
 Voice: (630) 208-8655  
 Fax: (630) 208-8659  
 gis@kane.il.us

Map Projection: Transverse Mercator  
 State Plane - Illinois East, NAD 1983  
 01/08/2022 njk

- Legend**
- Survey Monuments
  - Unincorporated Village
  - Parcels
  - Precincts
  - Township
  - Municipalities
  - Water
  - Creeks
  - Centerlines
  - Railroads

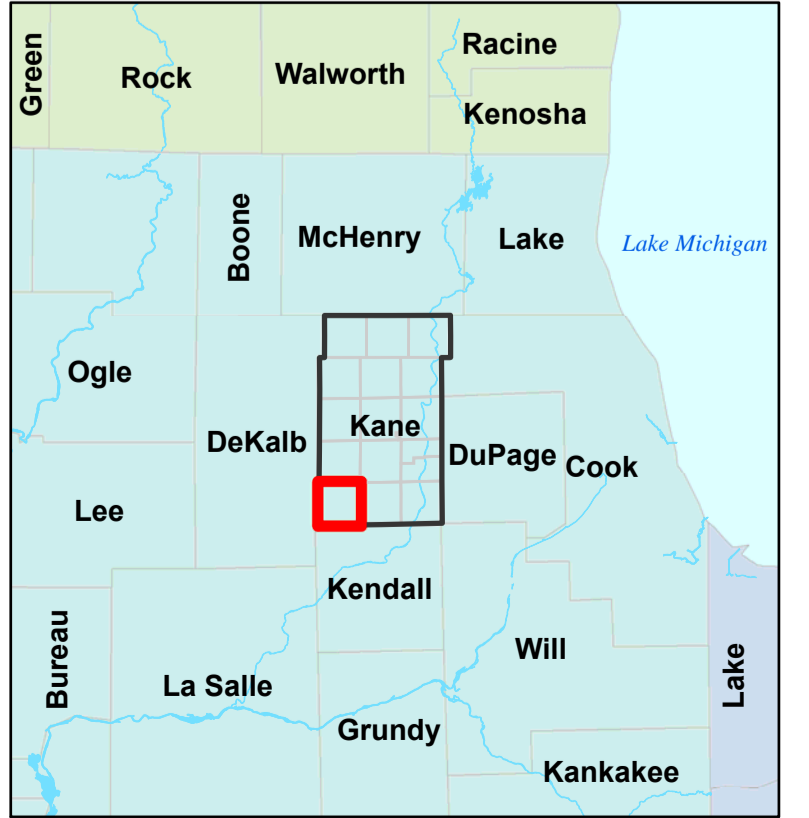
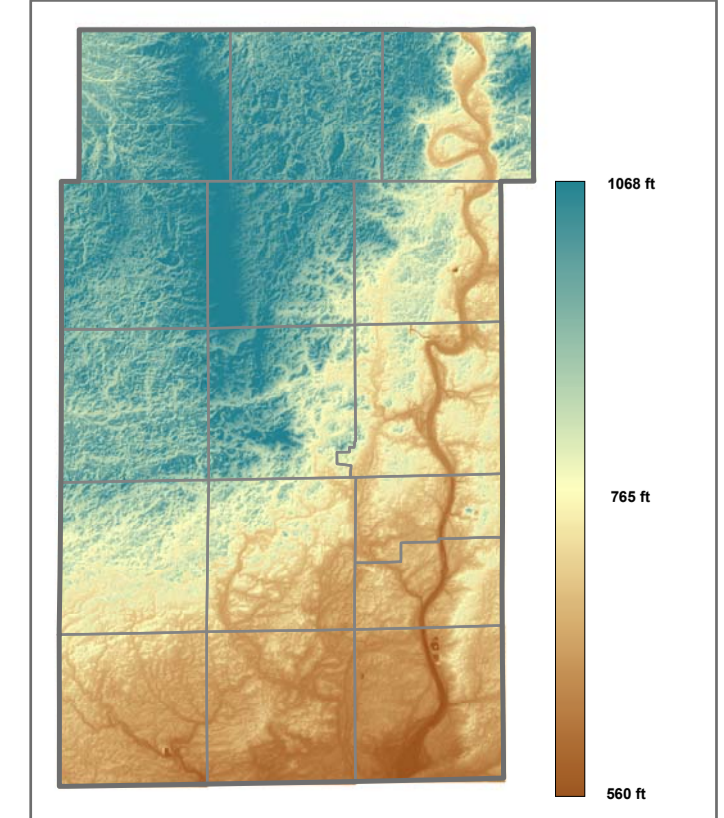


1 inch = 1,200 feet

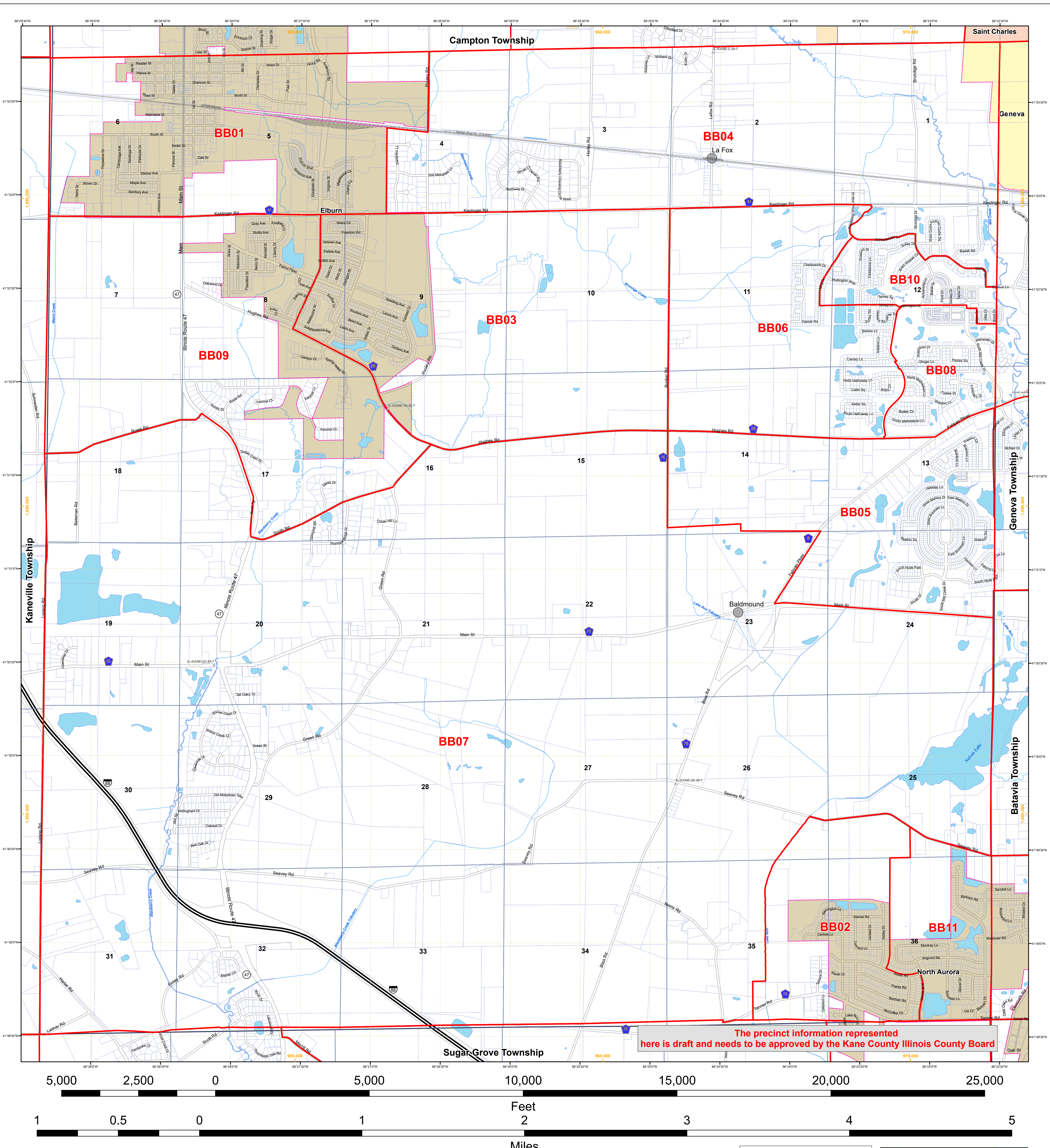
# DRAFT

## Big Rock Township

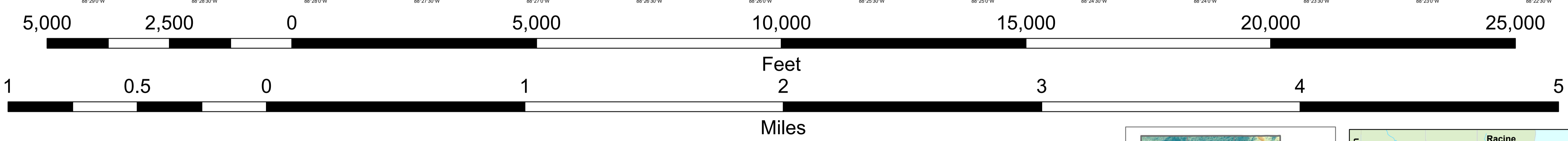
### Kane County, Illinois



This map does not represent a survey. No accuracy is assumed for the data delineated herein, either expressed or implied by Kane County or its employees. This map is compiled from official records, including plats, surveys, recorded deeds, and contracts, and only contains information required for local government purposes. See the recorded documents for more detailed legal information.



The precinct information represented here is draft and needs to be approved by the Kane County Illinois County Board



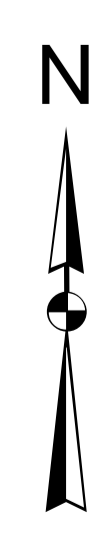
Political Township: Blackberry  
 Geographic Township: Township 39 North, Range 7 East of the Third Principal Meridian

Map Grid Description  
 88°36'30" W - Measures of Latitude and Longitude  
 925,000 - Measures of distance based on the State Plane system

**Kane County GIS-Technologies**  
 GIS-Technologies  
 719 Batavia Ave  
 Geneva, IL 60134  
 Voice: (630) 208-8655  
 Fax: (630) 208-8659  
 gistech@co.kane.il.us

Map Projection: Transverse Mercator  
 State Plane - Illinois East, NAD 1983  
 01/08/2022 njk

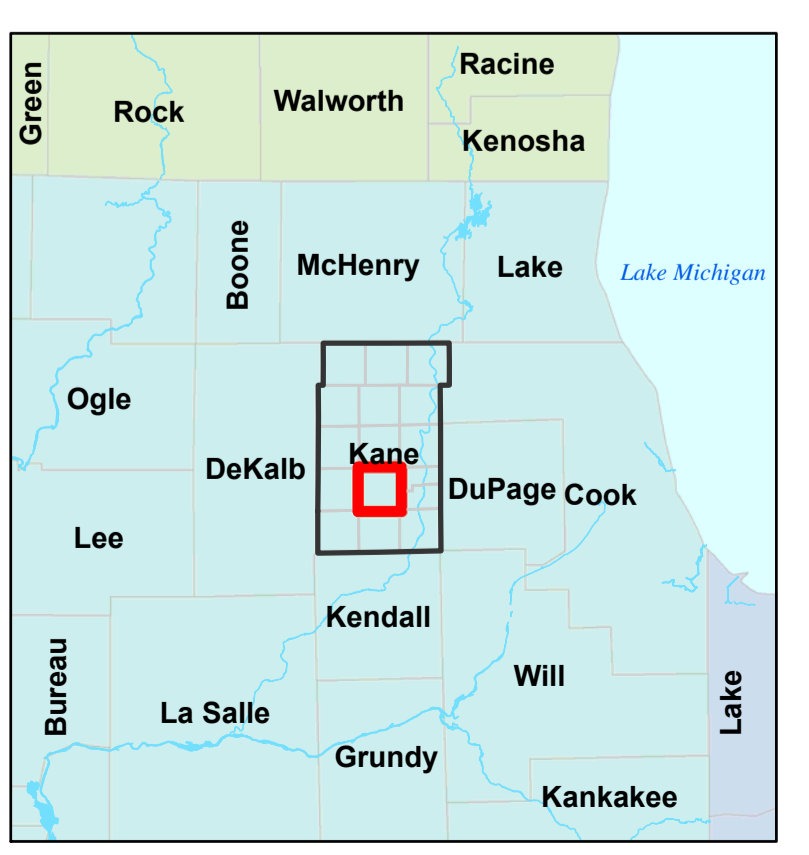
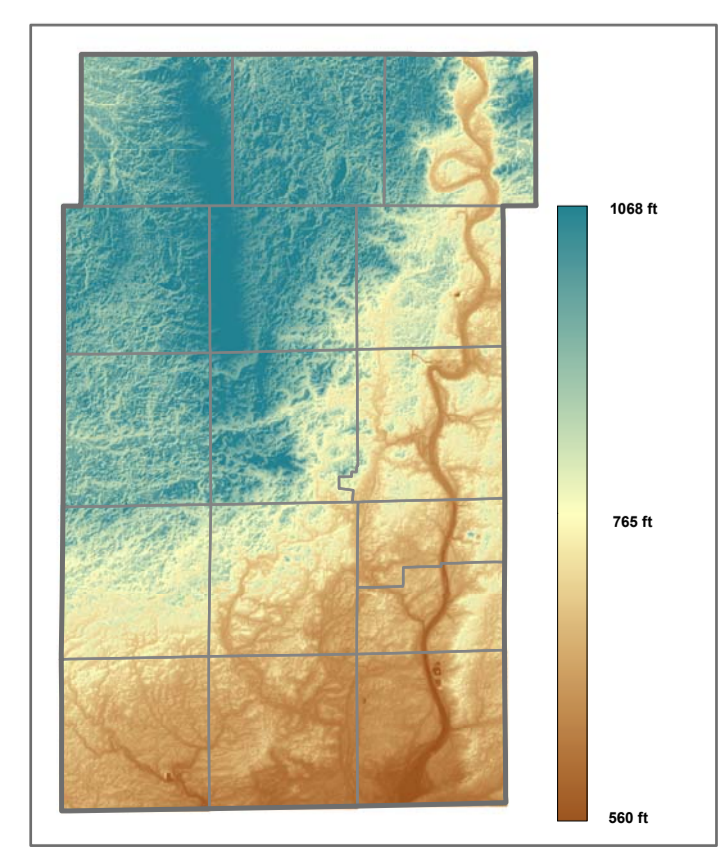
- Legend**
- Survey Monuments
  - Unincorporated Village
  - Parcels
  - Precincts
  - Township
  - Municipalities
  - Water
  - Creeks
  - Centerlines
  - Railroads



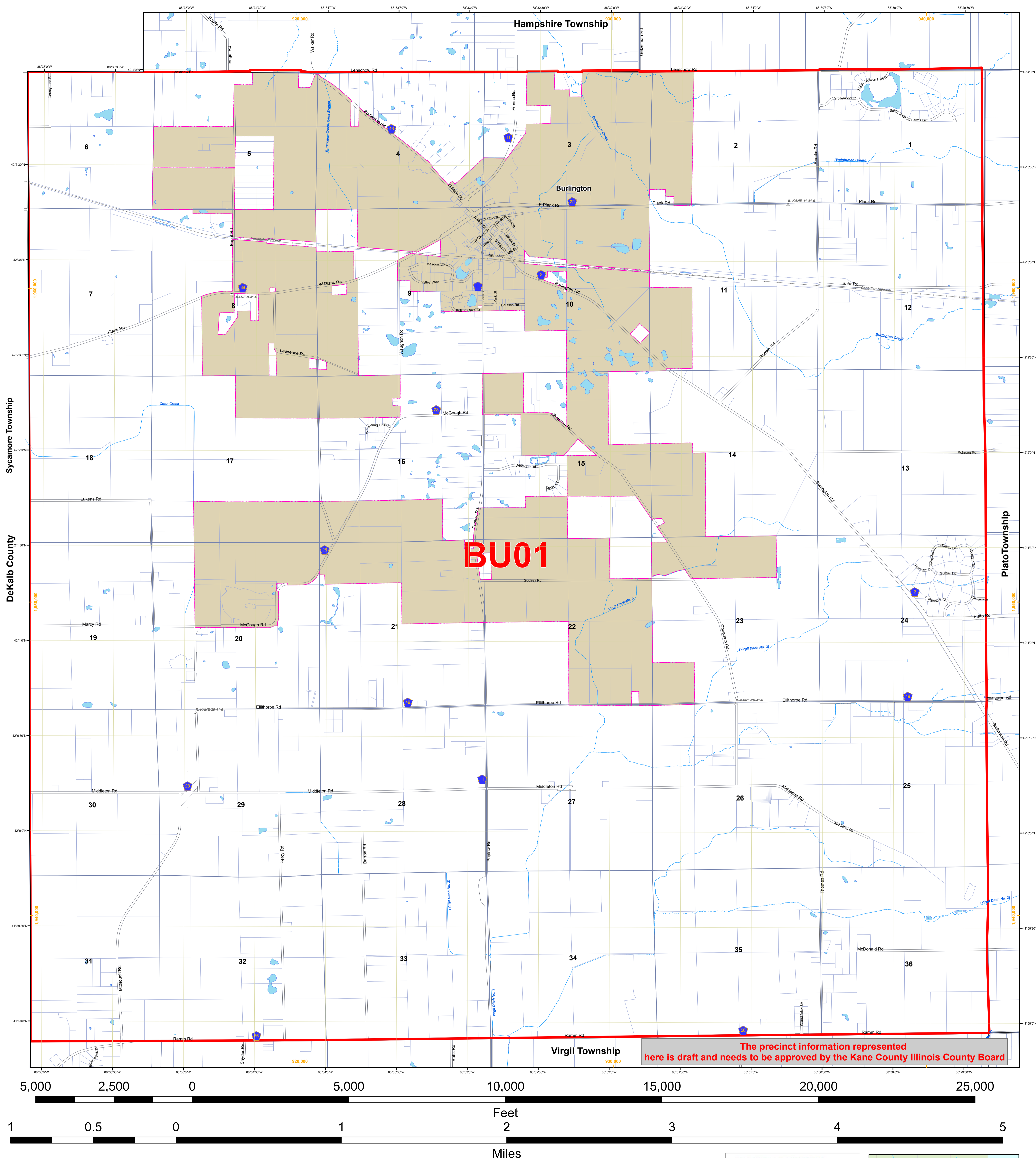
# DRAFT

## Blackberry Township

### Kane County, Illinois



This map does not represent a survey. No accuracy is assumed for the data delineated herein, either expressed or implied by Kane County or its employees. This map is compiled from official records, including plats, surveys, recorded deeds, and contracts, and only contains information required for local government purposes. See the recorded documents for more detailed legal information.



The precinct information represented here is draft and needs to be approved by the Kane County Illinois County Board

**DRAFT**

# Burlington Township

## Kane County, Illinois

- Legend**
- Survey Monuments
  - Unincorporated Village
  - ▭ Parcels
  - ▭ Precincts
  - ▭ Township
  - ▭ Municipalities
  - ▭ Water
  - ▭ Creeks
  - ▭ Centerlines
  - ▭ Railroads



1 inch = 1,200 feet

Political Township: Burlington  
 Geographic Township: Township 41 North, Range 6 East of the Third Principal Meridian

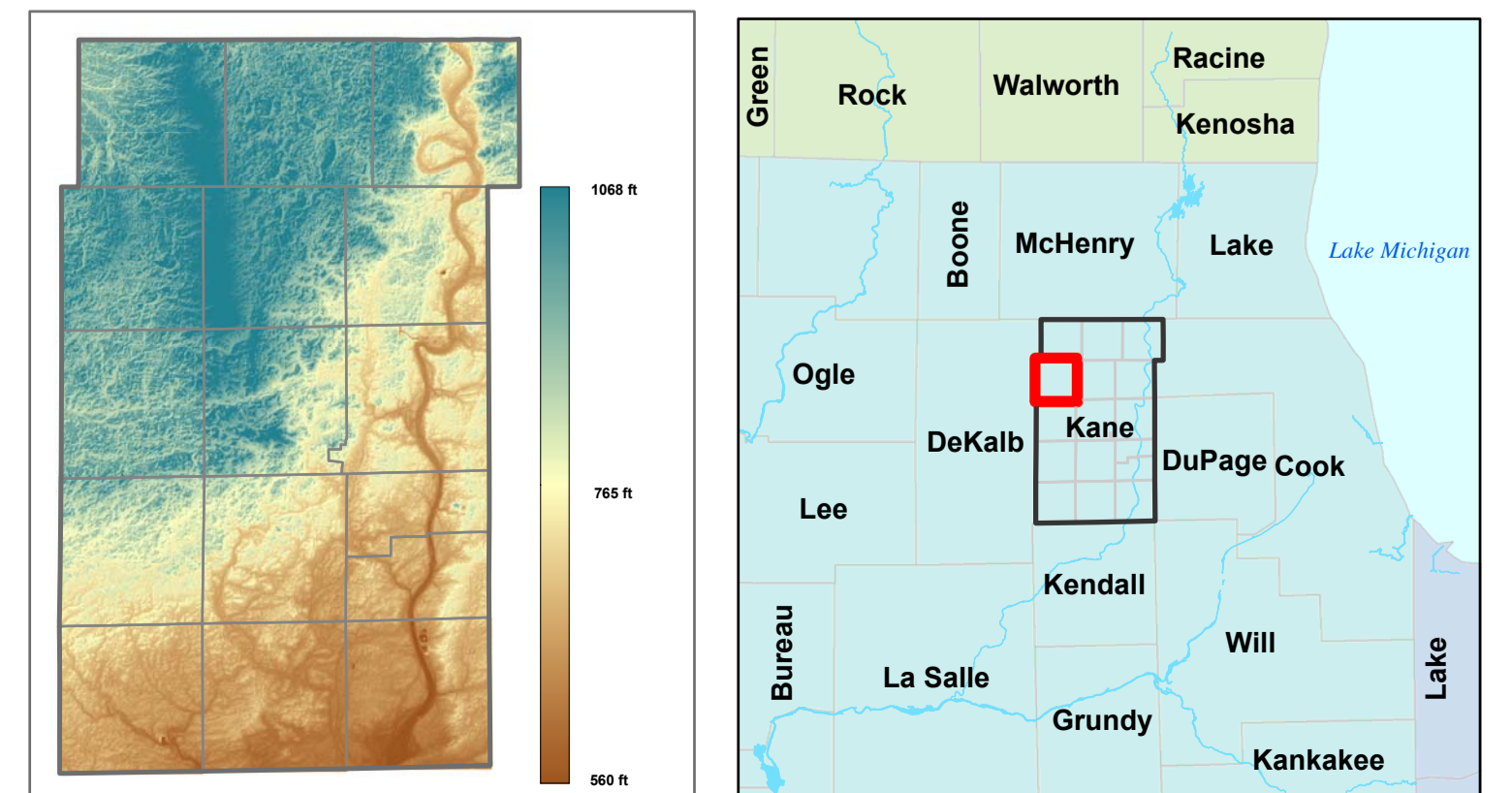
Map Grid Description  
 88°36'30" W - Measures of Latitude and Longitude  
 925,000 - Measures of distance based on the State Plane system

**Kane County**  
GIS-Technologies

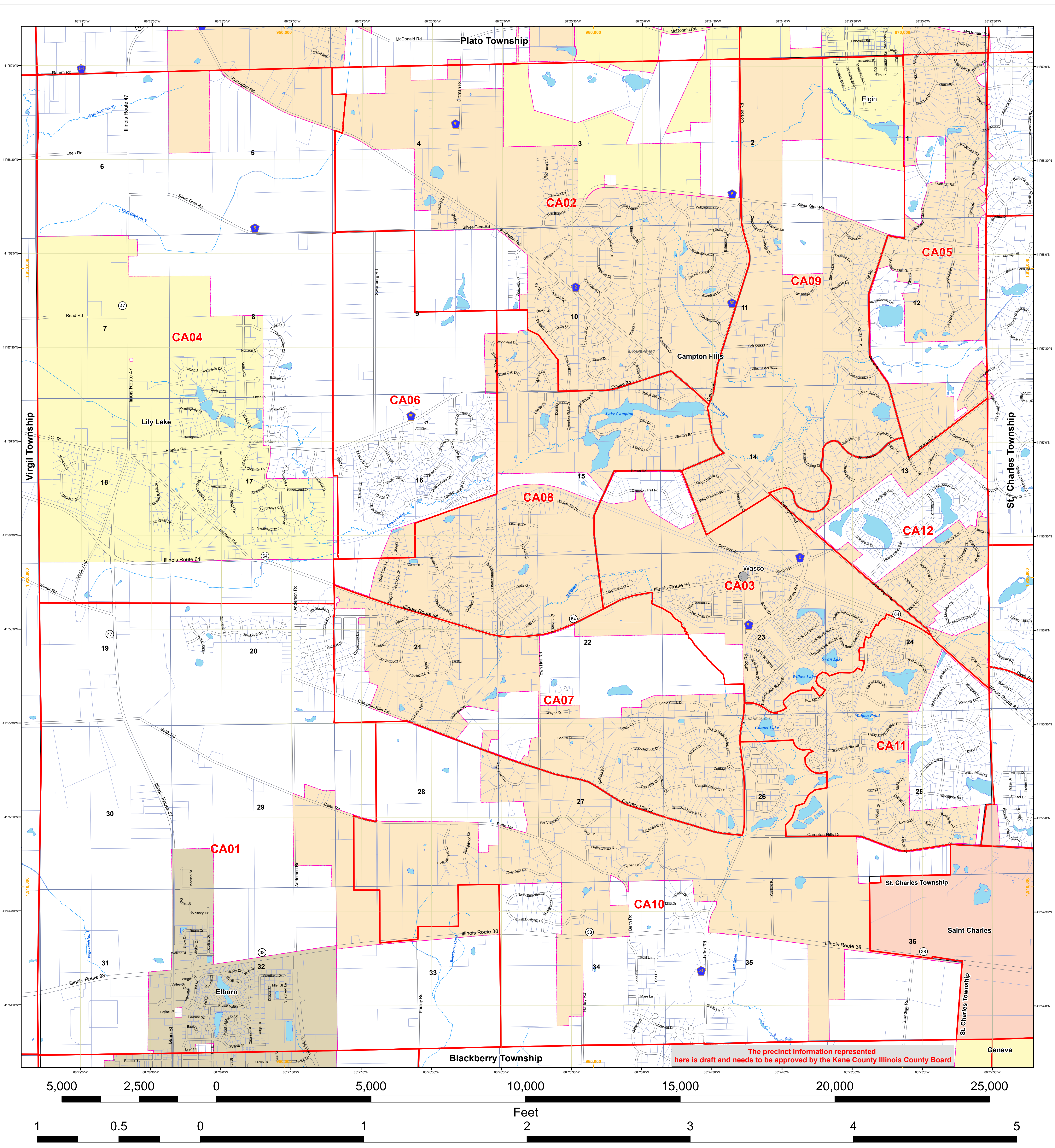
GIS-Technologies  
719 Batavia Ave  
Geneva, IL 60134

Voice: (630) 208-8655  
 Fax: (630) 208-8659  
 gis@tech@co.kane.il.us

Map Projection: Transverse Mercator  
 State Plane - Illinois East, NAD 1983  
 01/08/2022 njk



This map does not represent a survey. No accuracy is assumed for the data delineated herein, either expressed or implied by Kane County or its employees. This map is compiled from official records, including plats, surveys, recorded deeds, and contracts, and only contains information required for local government purposes. See the recorded documents for more detailed legal information.



The precinct information represented here is draft and needs to be approved by the Kane County Illinois County Board

Political Township: Campton and part of St. Charles  
 Geographic Township: Township 40 North, Range 7 East of the Third Principal Meridian

Map Grid Description  
 88°36'30" W - Measures of Latitude and Longitude  
 925,000 - Measures of distance based on the State Plane system

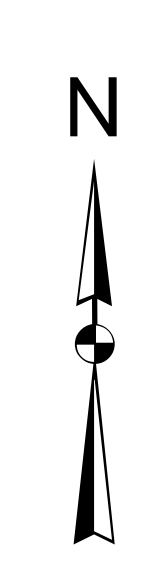
**Kane County GIS-Technologies**

GIS-Technologies  
 719 Batavia Ave  
 Geneva, IL 60134

Voice: (630) 208-8655  
 Fax: (630) 208-8659  
 gistech@co.kane.il.us

Map Projection: Transverse Mercator  
 State Plane - Illinois East, NAD 1983  
 01/08/2022 njk

- Legend**
- ⊙ Survey Monuments
  - Unincorporated village
  - ▭ Parcels
  - ▭ Precincts
  - ▭ Township
  - ▭ Municipalities
  - ▭ Water
  - ▭ Creeks
  - ▭ Centerlines
  - ▭ Railroads

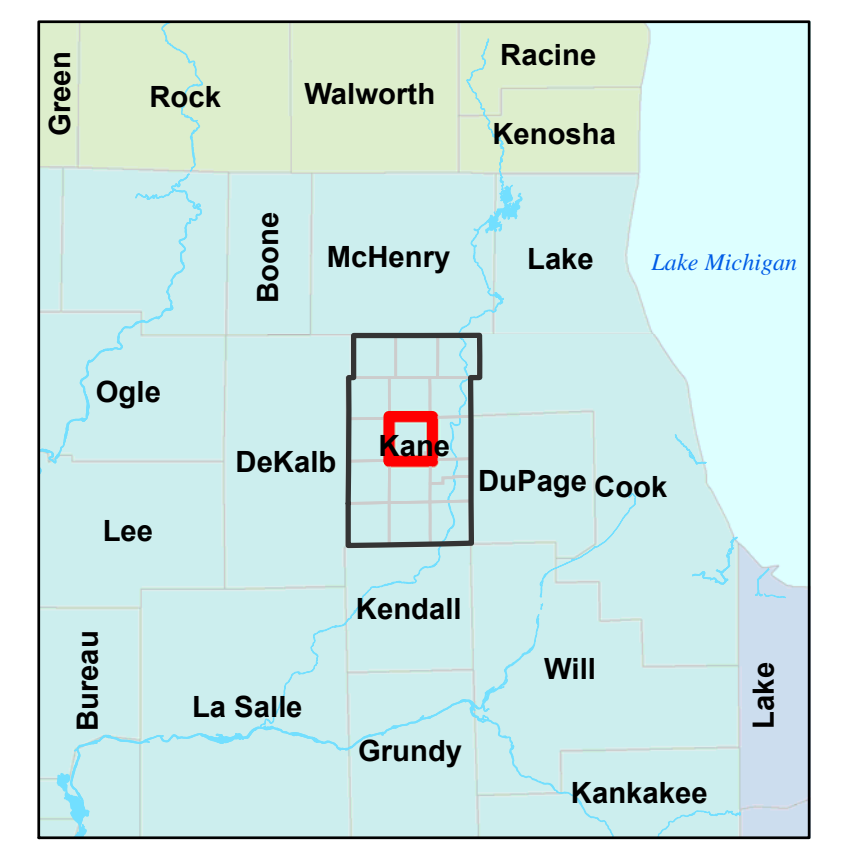
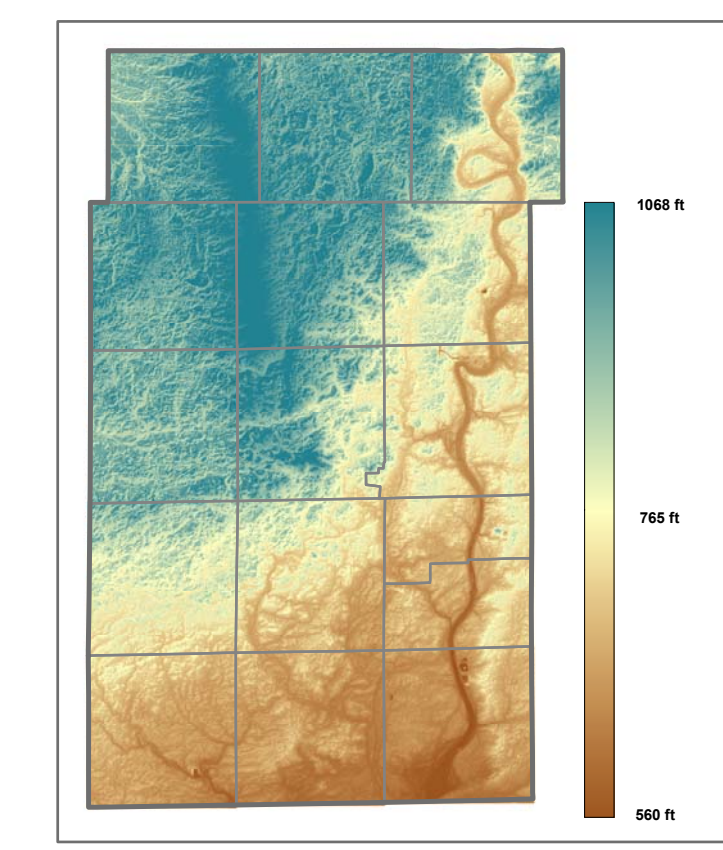


# DRAFT

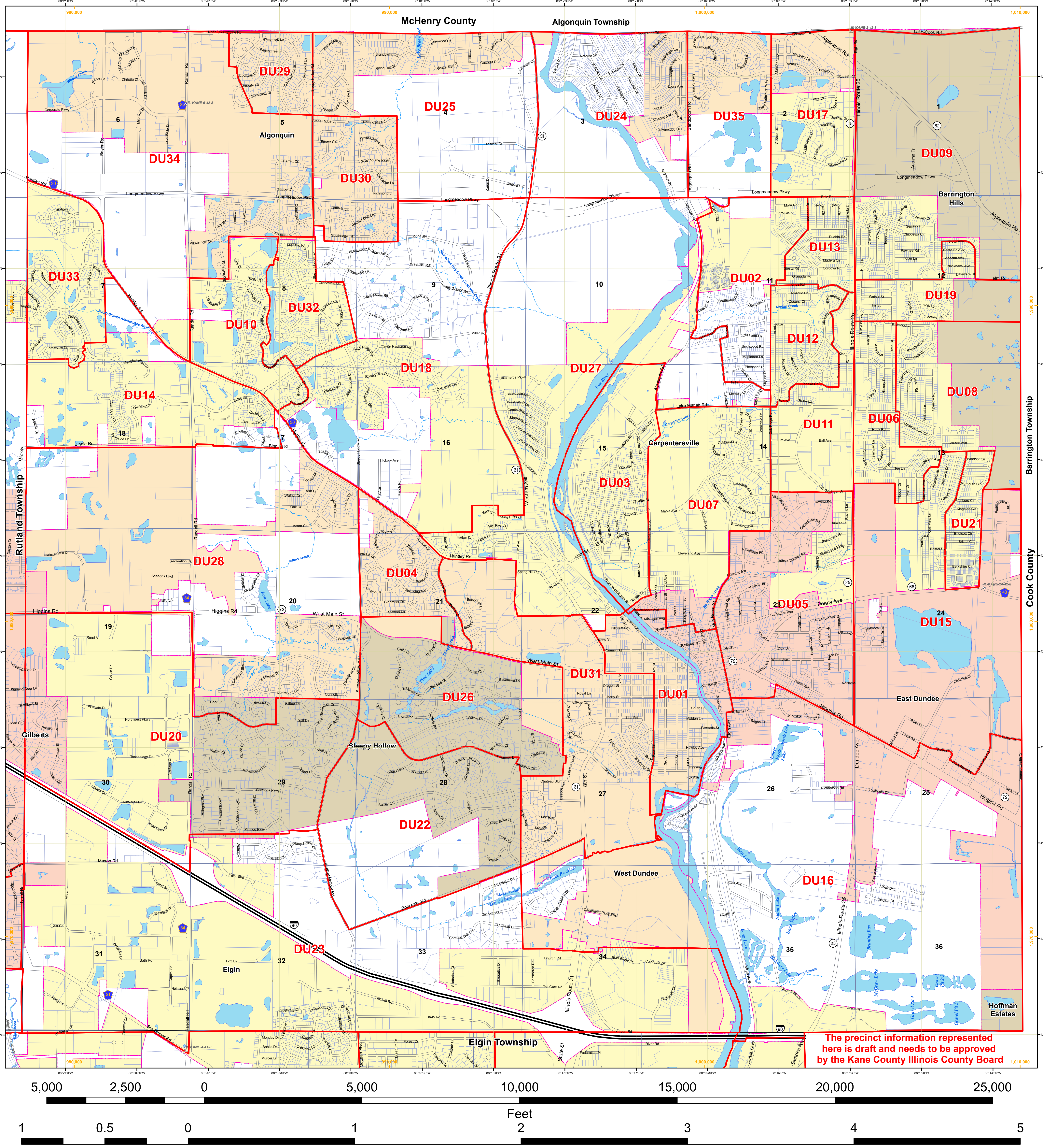
## Campton Township

### Kane County, Illinois

1 inch = 1,200 feet



This map does not represent a survey. No accuracy is assumed for the data delineated herein, either expressed or implied by Kane County or its employees. This map is compiled from official records, including plats, surveys, recorded deeds, and contracts, and only contains information required for local government purposes. See the recorded documents for more detailed legal information.



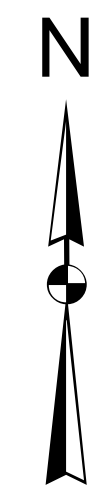
The precinct information represented here is draft and needs to be approved by the Kane County Illinois County Board

Political Township: Dundee  
 Geographic Township: Township 42 North, Range 8 East of the Third Principal Meridian

Map Grid Description  
 88°36'30" W - Measures of Latitude and Longitude  
 925,000 - Measures of distance based on the State Plane system

Map Projection: Transverse Mercator  
 State Plane - Illinois East, NAD 1983  
 01/08/2022 njk

- Legend**
- Survey Monuments
  - Unincorporated Village
  - ▭ Parcels
  - ▭ Precincts
  - ▭ Township
  - ▭ Municipalities
  - ▭ Water
  - ▭ Creeks
  - ▭ Centerlines
  - ▭ Railroads

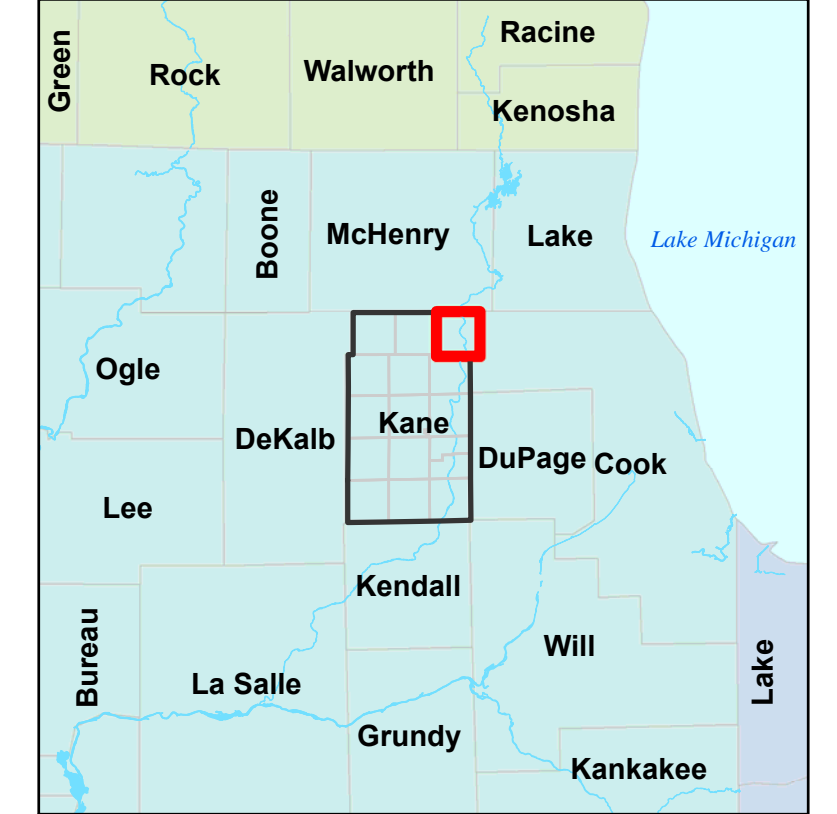
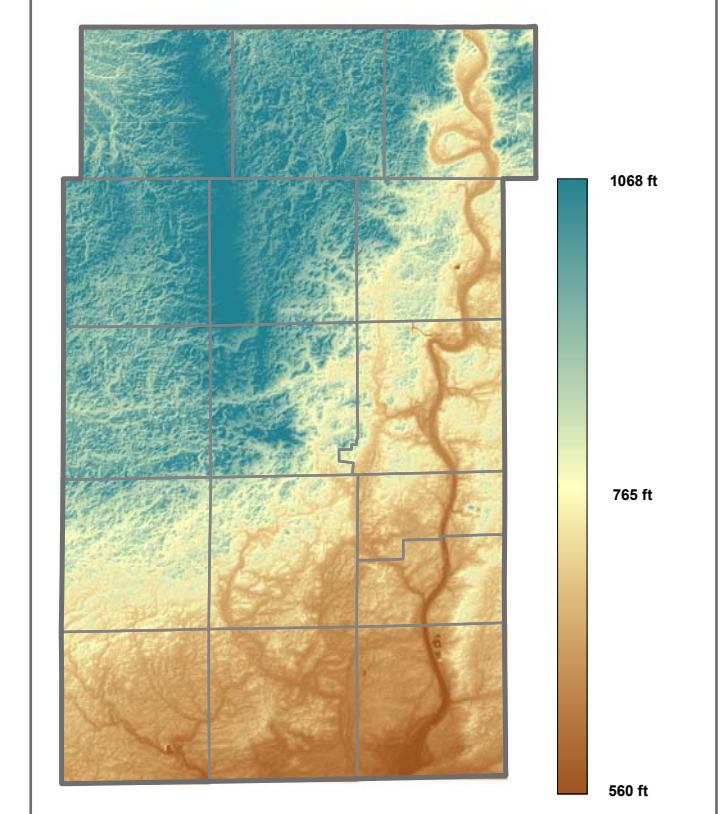


1 inch = 1,200 feet

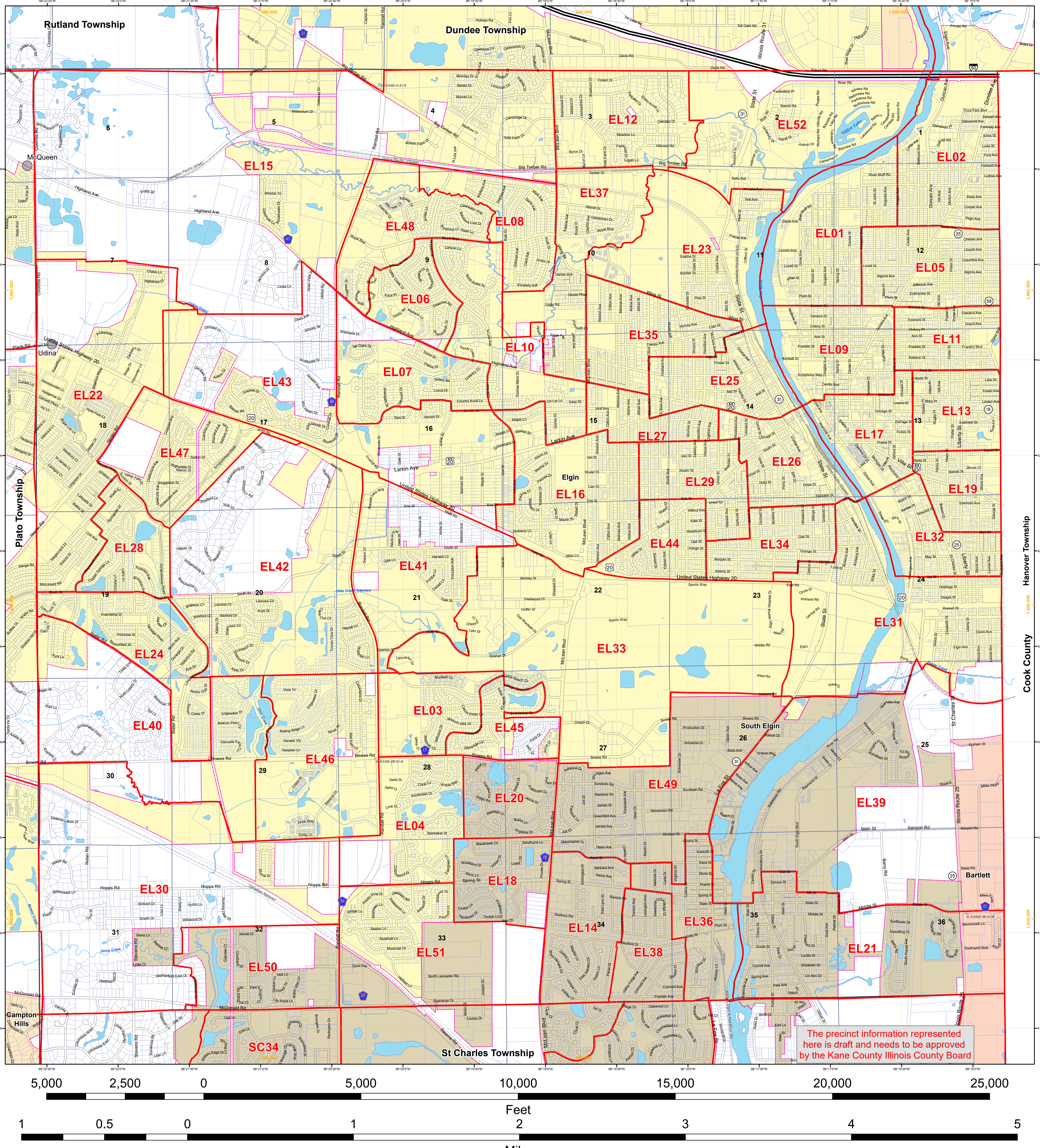
# DRAFT

## Dundee Township

### Kane County, Illinois



This map does not represent a survey. No accuracy is assumed for the data delineated herein, either expressed or implied by Kane County or its employees. This map is compiled from official records, including plats, surveys, recorded deeds, and contracts, and only contains information required for local government purposes. See the recorded documents for more detailed legal information.



The precinct information represented here is draft and needs to be approved by the Kane County Illinois County Board

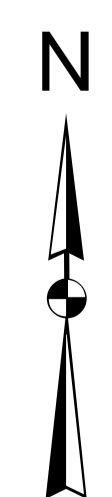
**Political Township:** Elgin  
**Geographic Township:** Township 41 North, Range 8 East of the Third Principal Meridian

Map Grid Description  
 88°36'30" W - Measures of Latitude and Longitude  
 925,000 - Measures of distance based on the State Plane system

**Kane County GIS-Technologies**  
 GIS-Technologies  
 719 Batavia Ave  
 Geneva, IL 60134  
 Voice: (630) 208-8655  
 Fax: (630) 208-8659  
 gis@kane.co.il.us

Map Projection: Transverse Mercator  
 State Plane - Illinois East, NAD 1983  
 01/08/2022 njk

- Legend**
- ▲ Survey Monuments
  - Unincorporated village
  - ▭ Parcels
  - ▭ Precincts
  - ▭ Township
  - ▭ Municipalities
  - ▭ Water
  - ▭ Creeks
  - ▭ Centerlines
  - ▭ Railroads



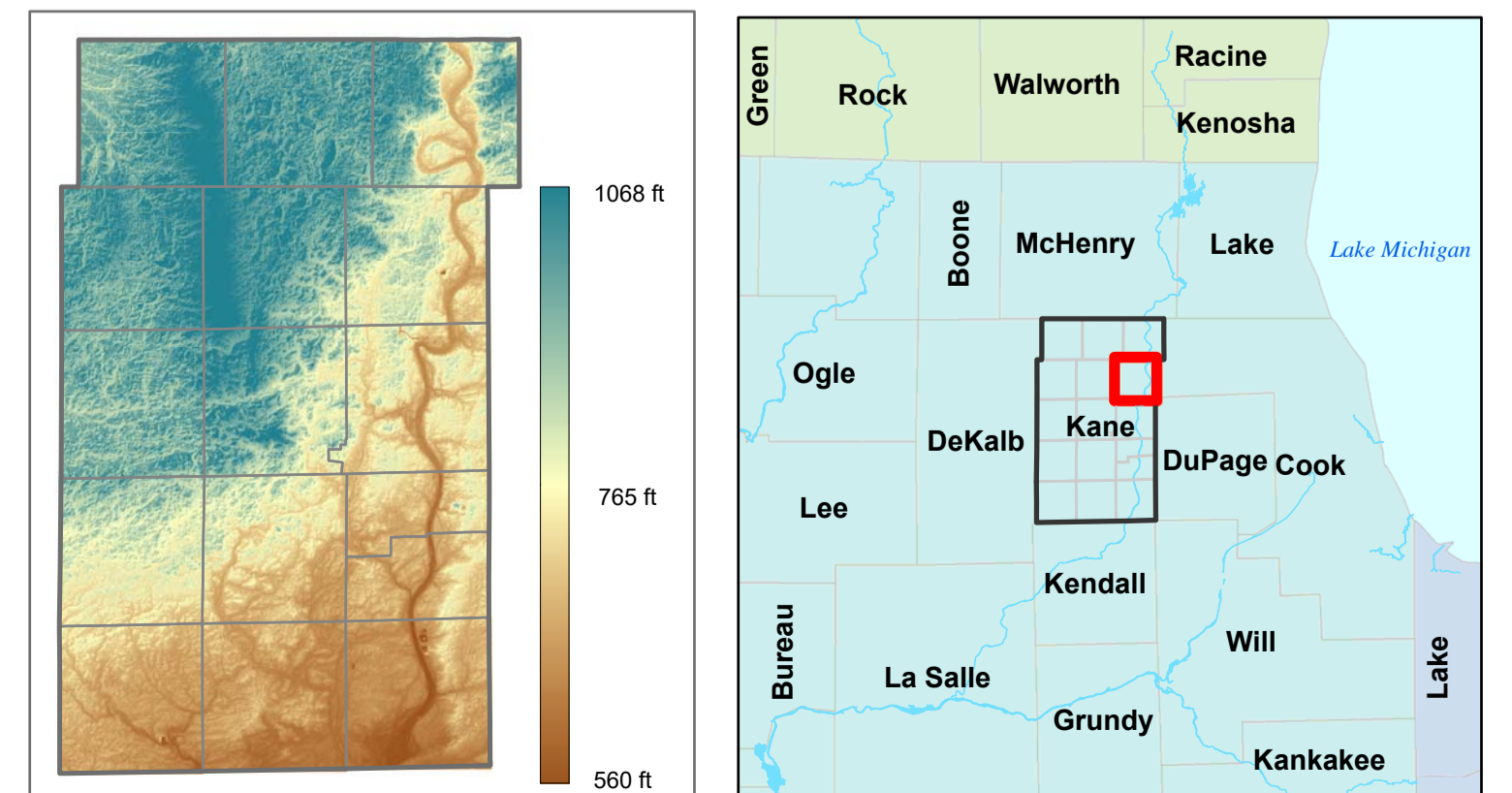
# DRAFT

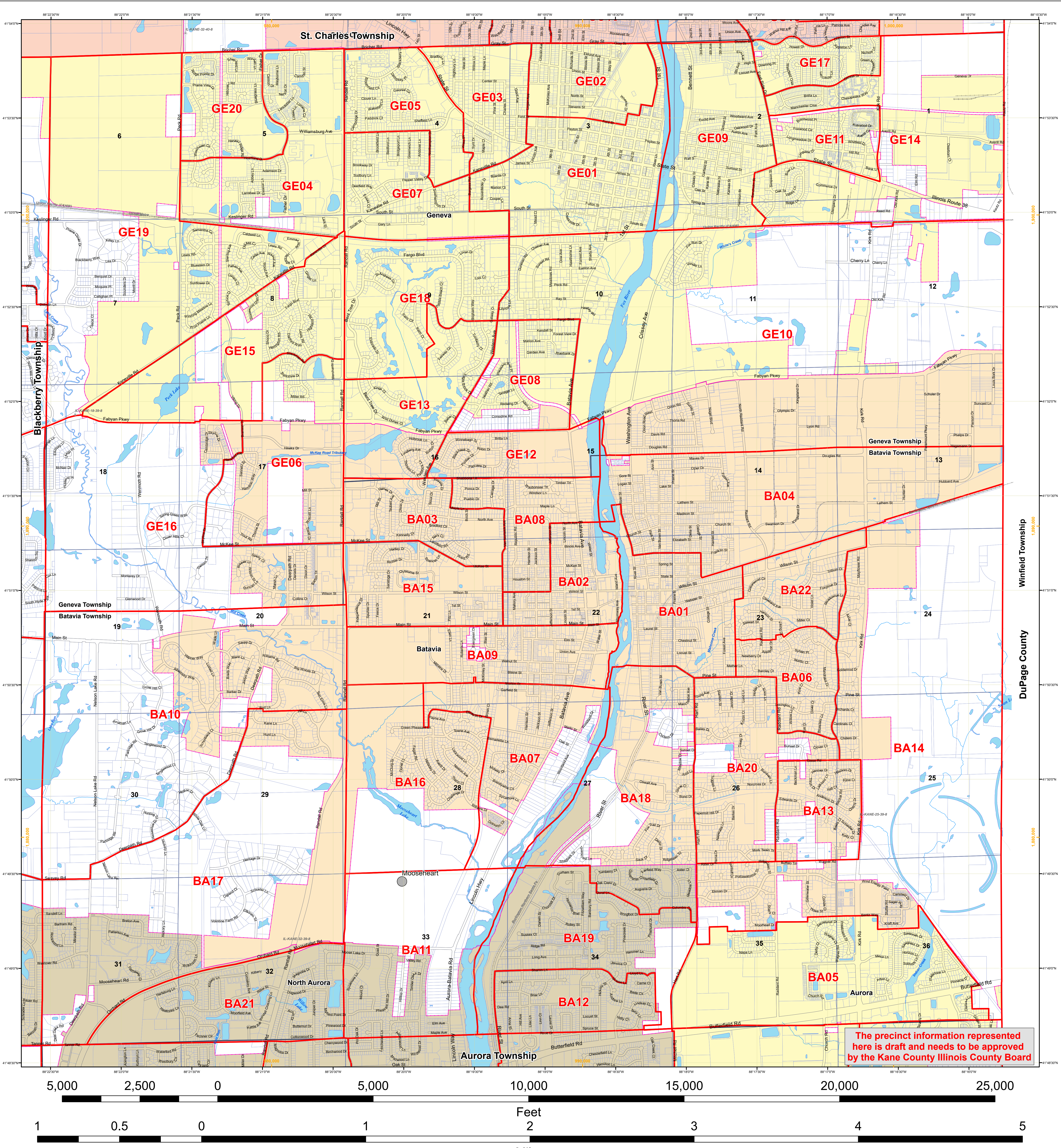
## Elgin Township

### Kane County, Illinois

1 inch = 1,200 feet

This map does not represent a survey. No accuracy is assumed for the data delineated herein, either expressed or implied by Kane County or its employees. This map is compiled from official records, including plats, surveys, recorded deeds, and contracts, and only contains information required for local government purposes. See the recorded documents for more detailed legal information.





The precinct information represented here is draft and needs to be approved by the Kane County Illinois County Board

Political Township: Geneva and Batavia  
 Geographic Township: Township 39 North, Range 8 East of the Third Principal Meridian

Map Grid Description  
 88°36'30" W - Measures of Latitude and Longitude  
 925,000 - Measures of distance based on the State Plane system

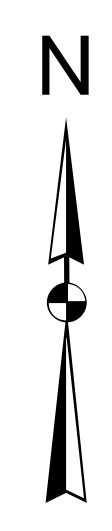
**Kane County GIS-Technologies**

GIS-Technologies  
 719 Batavia Ave  
 Geneva, IL 60134

Voice: (630) 208-8655  
 Fax: (630) 208-8659  
 gistech@co.kane.il.us

Map Projection: Transverse Mercator  
 State Plane - Illinois East, NAD 1983  
 01/08/2022 njk

- Legend**
- Survey Monuments
  - Unincorporated Village
  - ▭ Parcels
  - ▭ Precincts
  - ▭ Township
  - ▭ Municipalities
  - ▭ Water
  - ▭ Creeks
  - ▭ Centerlines
  - ▭ Railroads

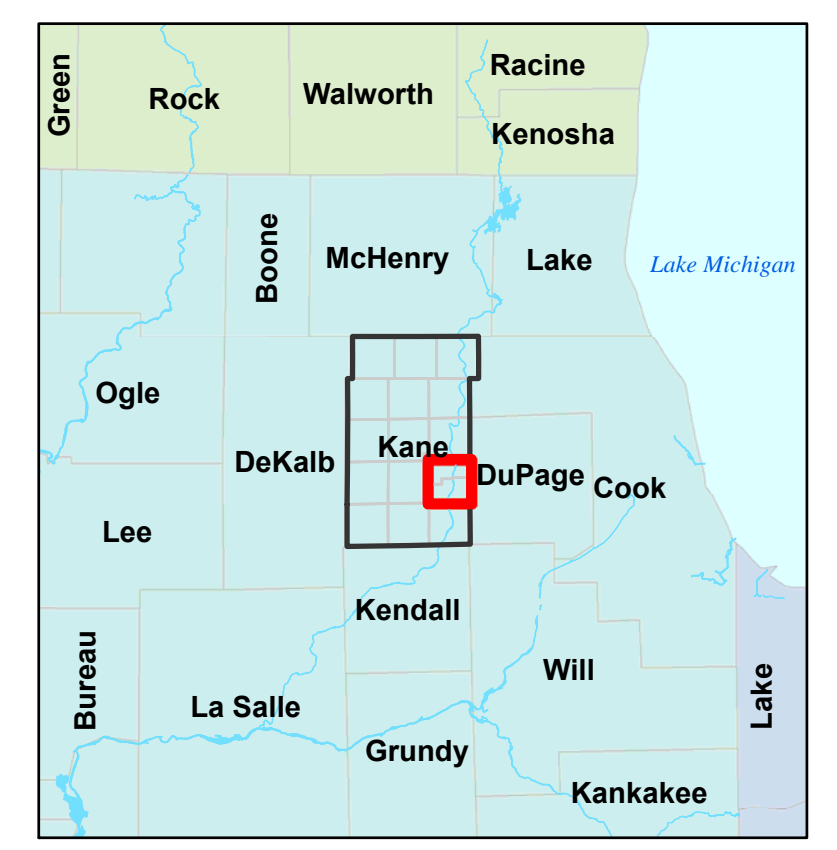
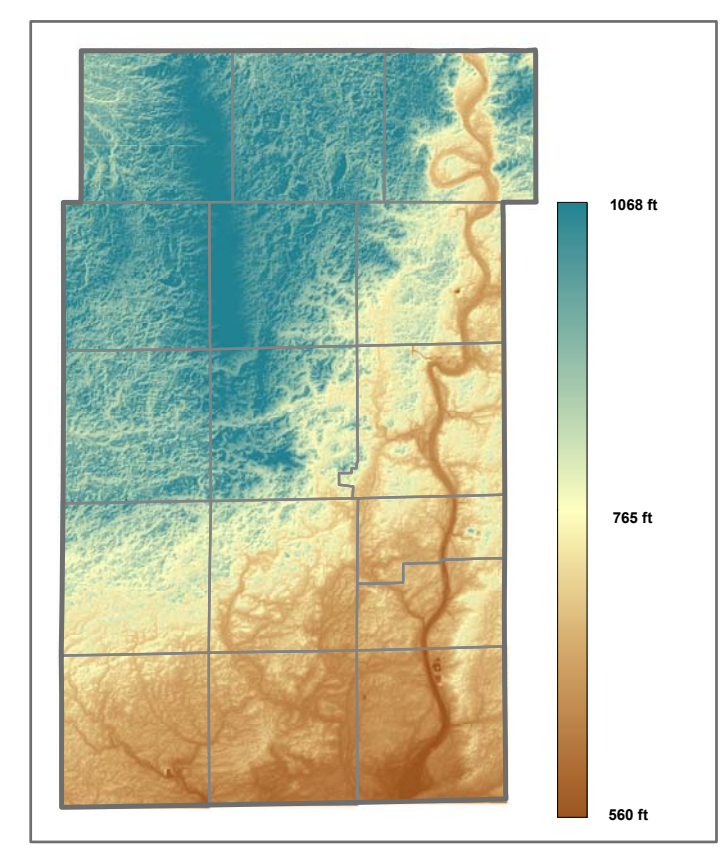


# DRAFT

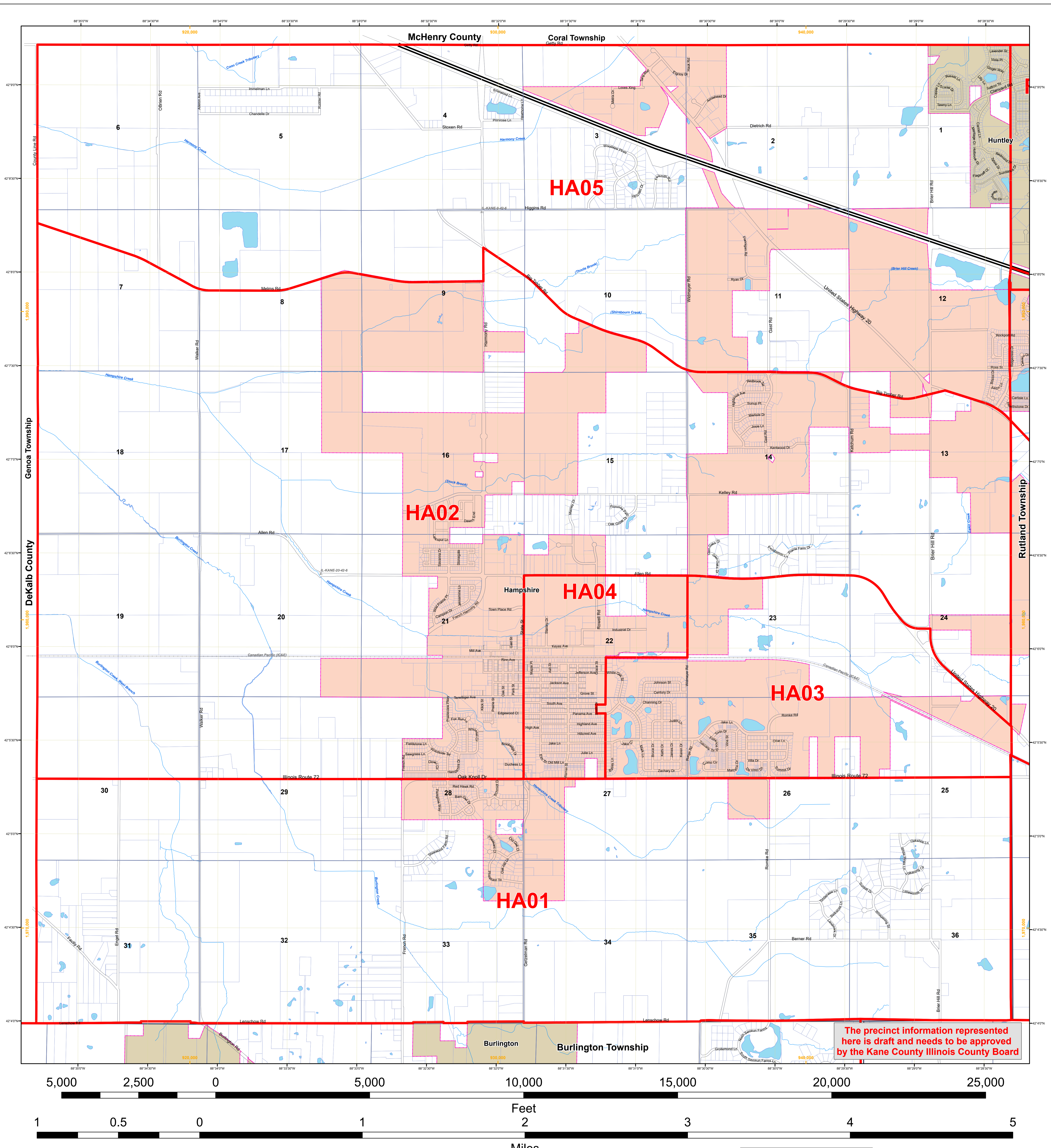
## Geneva & Batavia Townships

### Kane County, Illinois

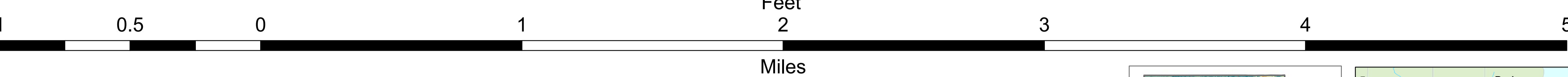
1 inch = 1,200 feet



This map does not represent a survey. No accuracy is assumed for the data delineated herein, either expressed or implied by Kane County or its employees. This map is compiled from official records, including plats, surveys, recorded deeds, and contracts, and only contains information required for local government purposes. See the recorded documents for more detailed legal information.



The precinct information represented here is draft and needs to be approved by the Kane County Illinois County Board



Political Township: Hampshire  
 Geographic Township: Township 42 North, Range 6 East of the Third Principal Meridian

Map Grid Description  
 88°36'30" W - Measures of Latitude and Longitude  
 925,000 - Measures of distance based on the State Plane system

Kane County  
 GIS-Technologies

719 Batavia Ave  
 Geneva, IL 60134

Voice: (630) 208-8655  
 Fax: (630) 208-8659  
 gis@tech@co.kane.il.us

Map Projection: Transverse Mercator  
 State Plane - Illinois East, NAD 1983  
 01/08/2022 njk

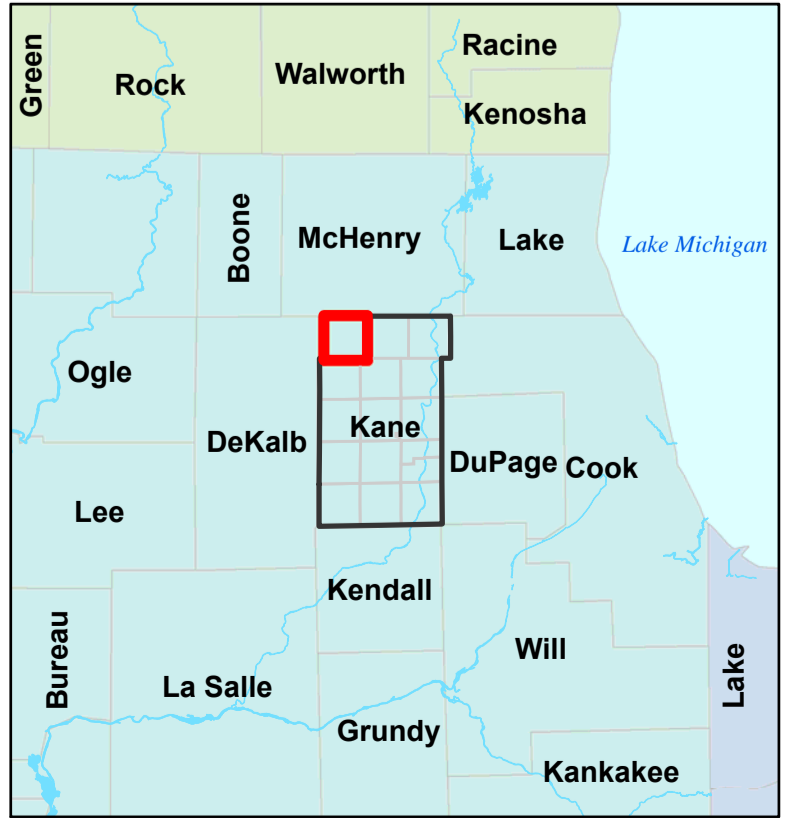
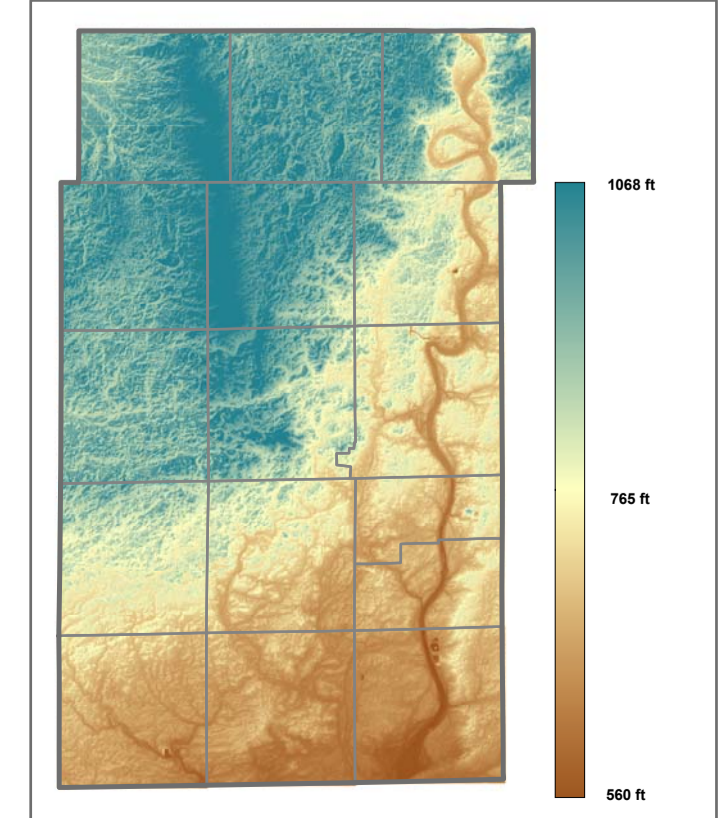
- Legend**
- ▲ Survey Monuments
  - Unincorporated Village
  - ▭ Parcels
  - ▭ Precincts
  - ▭ Municipalities
  - ▭ Township
  - ▭ Water
  - ▭ Centerlines
  - ▭ Creeks
  - ▭ Railroads
- 1 inch = 1,200 feet



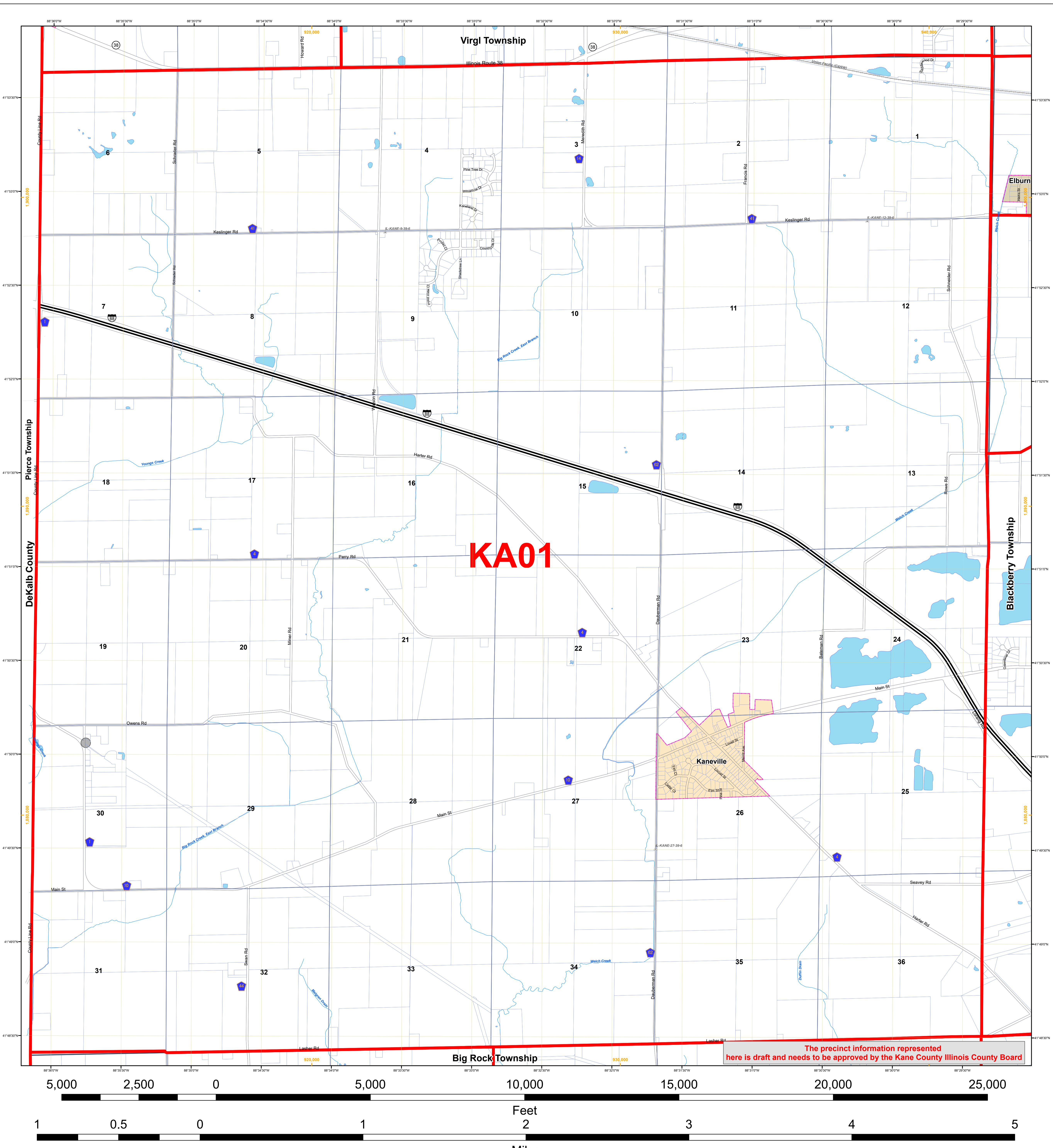
# DRAFT

## Hampshire Township

### Kane County, Illinois

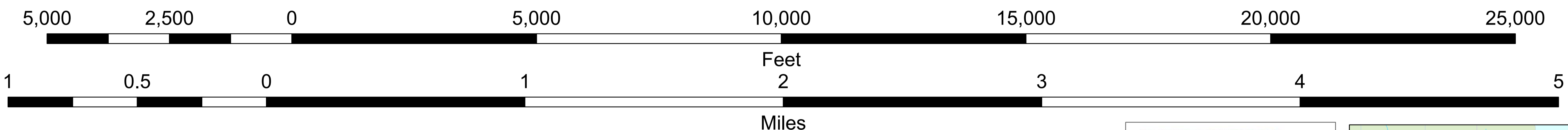


This map does not represent a survey. No accuracy is assumed for the data delineated herein, either expressed or implied by Kane County or its employees. This map is compiled from official records, including plats, surveys, recorded deeds, and contracts, and only contains information required for local government purposes. See the recorded documents for more detailed legal information.




**KA01**

The precinct information represented here is draft and needs to be approved by the Kane County Illinois County Board



Political Township: Kaneville  
 Geographic Township: Township 39 North, Range 6 East of the Third Principal Meridian

Map Grid Description  
 88°36'30" W - Measures of Latitude and Longitude  
 925,000 - Measures of distance based on the State Plane system



- Legend**
- ▲ Survey Monuments
  - Unincorporated Village
  - ▭ Parcels
  - ▭ Precincts
  - ▭ Township
  - ▭ Municipalities
  - ▭ Water
  - ▭ Creeks
  - ▭ Centerlines
  - ▭ Railroads

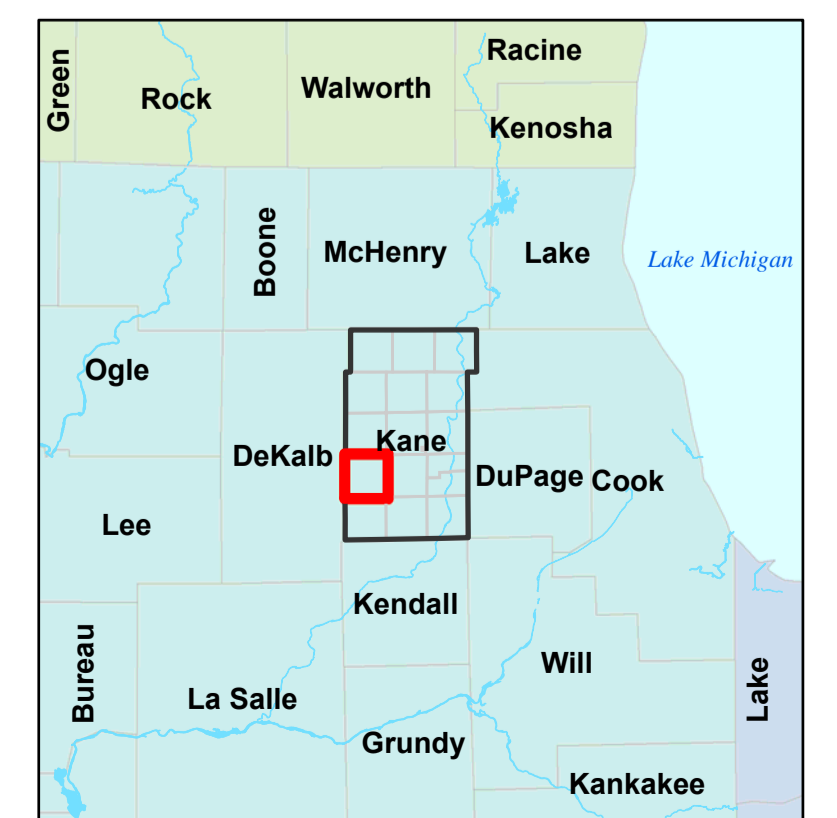
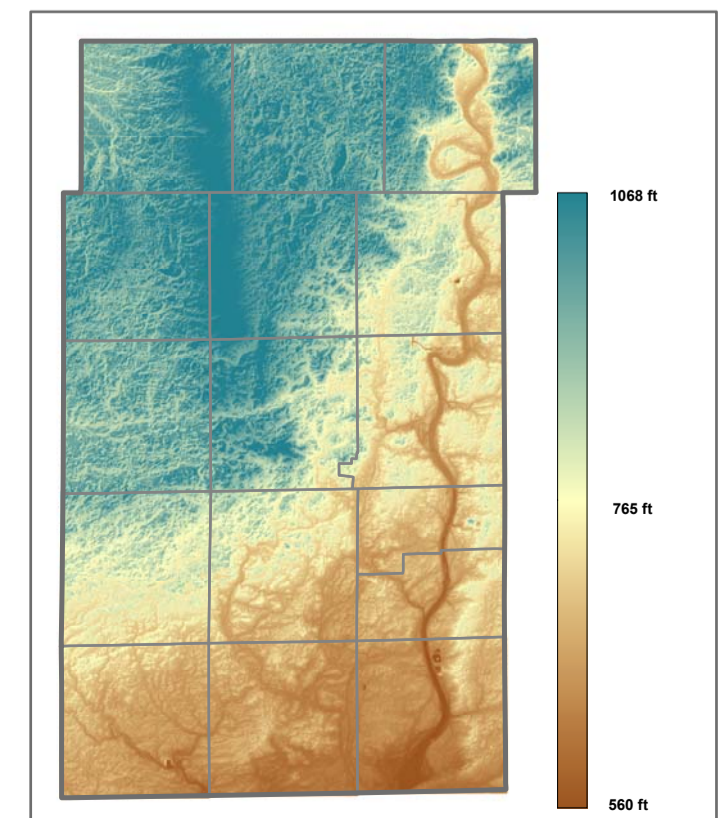


**DRAFT**

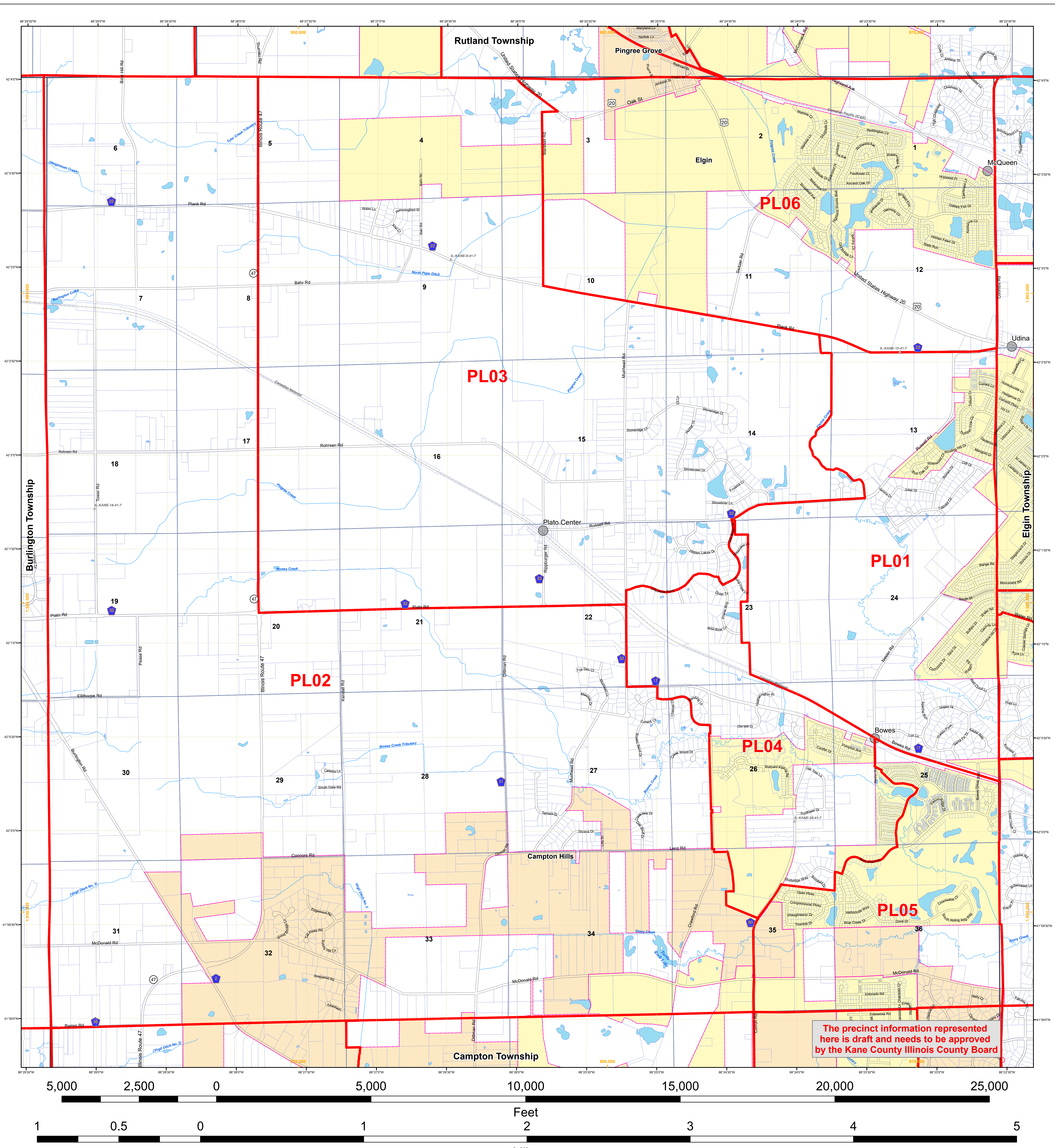
# Kaneville Township

## Kane County, Illinois

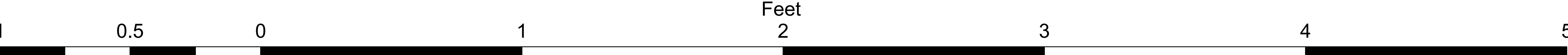
1 inch = 1,200 feet



This map does not represent a survey. No accuracy is assumed for the data delineated herein, either expressed or implied by Kane County or its employees. This map is compiled from official records, including plats, surveys, recorded deeds, and contracts, and only contains information required for local government purposes. See the recorded documents for more detailed legal information.



The precinct information represented here is draft and needs to be approved by the Kane County Illinois County Board



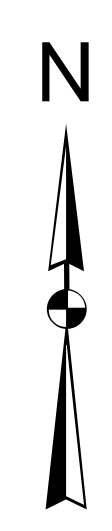
Political Township: Plato  
 Geographic Township: Township 41 North, Range 7 East of the Third Principal Meridian

Map Grid Description  
 88°36'30" W - Measures of Latitude and Longitude  
 925,000 - Measures of distance based on the State Plane system

**Kane County GIS-Technologies**  
 GIS-Technologies  
 719 Batavia Ave  
 Geneva, IL 60134  
 Voice: (630) 208-8655  
 Fax: (630) 208-8659  
 gistech@co.kane.il.us

**Legend**

- Survey Monuments
- Unincorporated Village
- Parcels
- Precincts
- Township
- Municipalities
- Water
- Creeks
- Centerlines
- Railroads

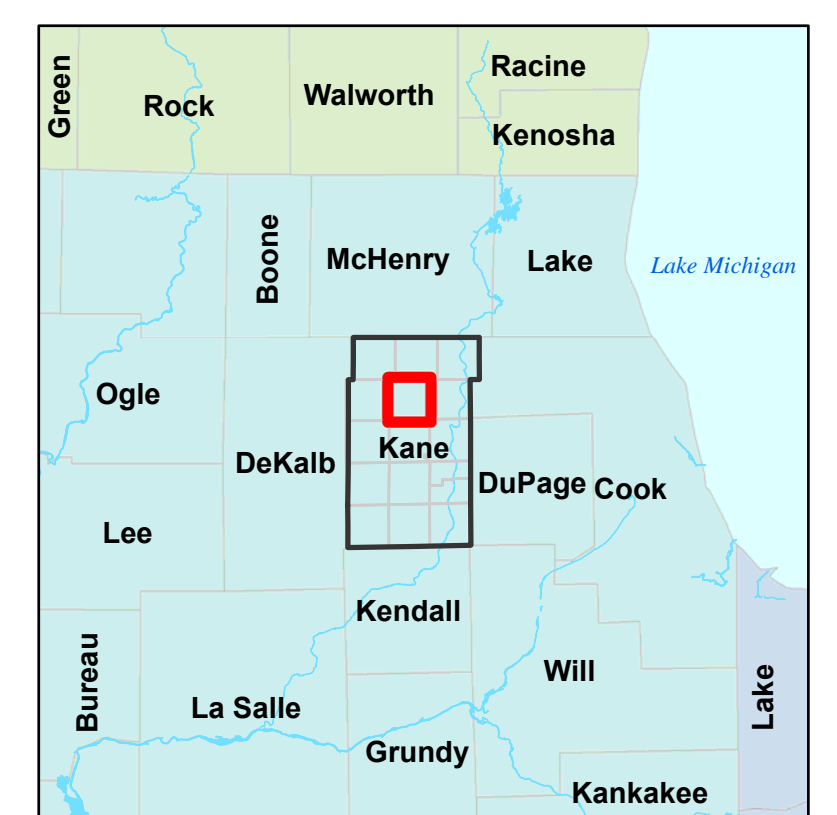
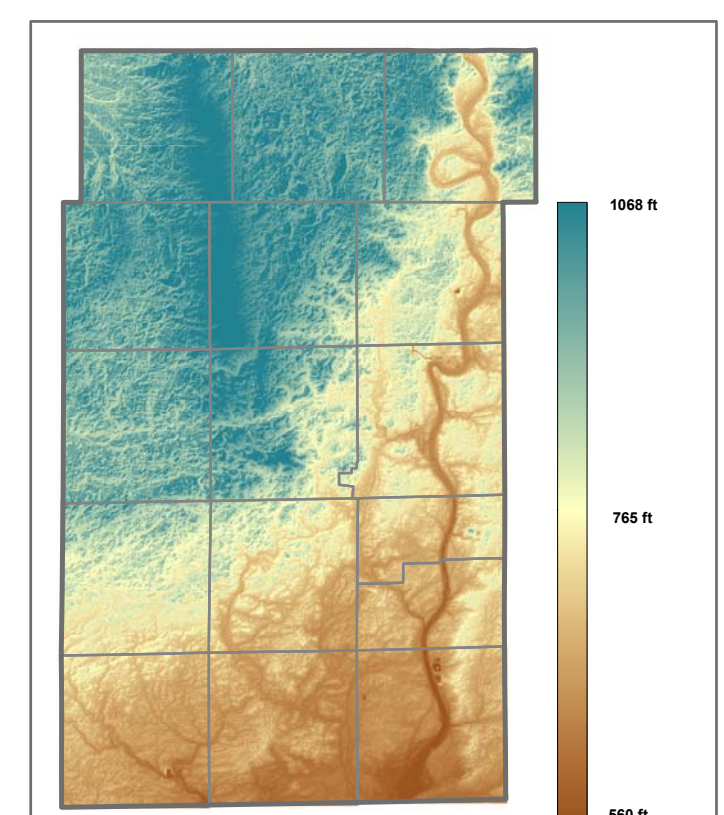


# DRAFT

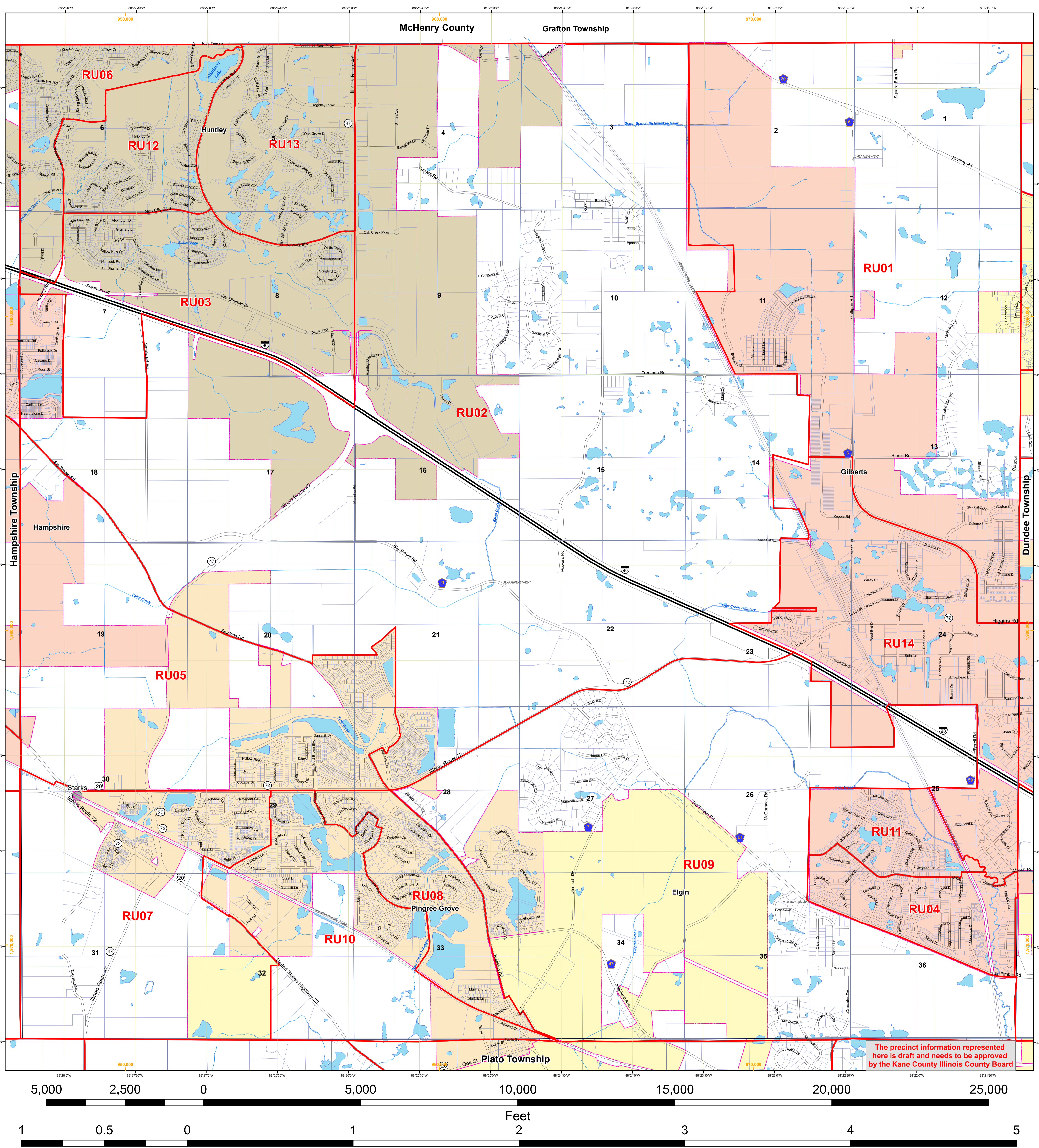
## Plato Township

### Kane County, Illinois

1 inch = 1,200 feet



This map does not represent a survey. No accuracy is assumed for the data delineated herein, either expressed or implied by Kane County or its employees. This map is compiled from official records, including plats, surveys, recorded deeds, and contracts, and only contains information required for local government purposes. See the recorded documents for more detailed legal information.



The precinct information represented here is draft and needs to be approved by the Kane County Illinois County Board

Political Township: Rutland  
 Geographic Township: Township 42 North, Range 7 East of the Third Principal Meridian

Map Grid Description  
 88°36'30" W - Measures of Latitude and Longitude  
 925,000 - Measures of distance based on the State Plane system

**Kane County GIS-Technologies**

719 Batavia Ave  
 Geneva, IL 60134

Voice: (630) 208-8655  
 Fax: (630) 208-8659  
 gis@kane.il.us

Map Projection: Transverse Mercator  
 State Plane - Illinois East, NAD 1983  
 01/08/2022 njk

- Legend**
- ▲ Survey Monuments
  - Unincorporated Village
  - ▭ Parcels
  - ▭ Precincts
  - ▭ Township
  - ▭ Municipalities
  - ▭ Water
  - ▭ Creeks
  - ▭ Centerlines
  - ▭ Railroads



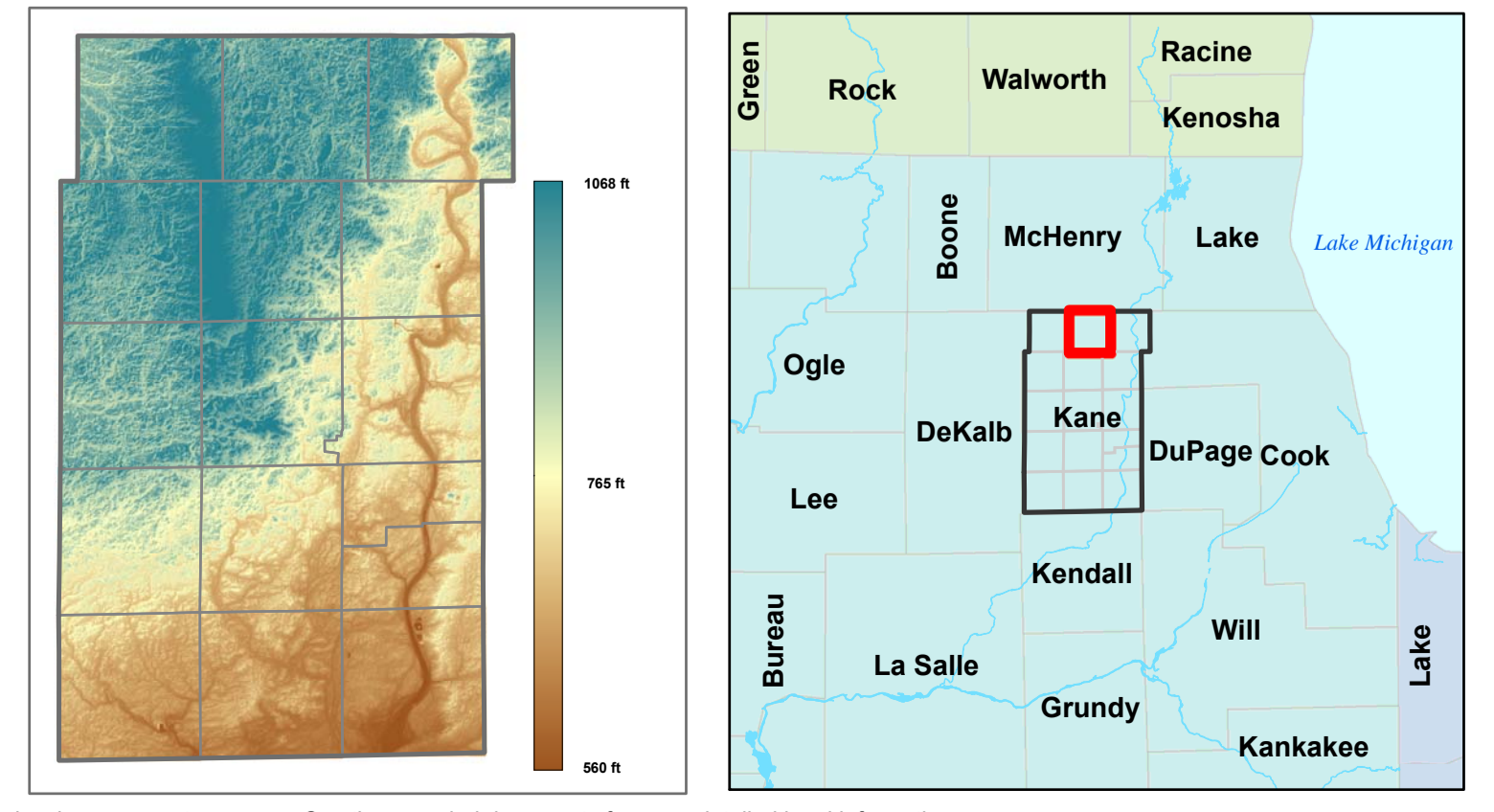
# DRAFT

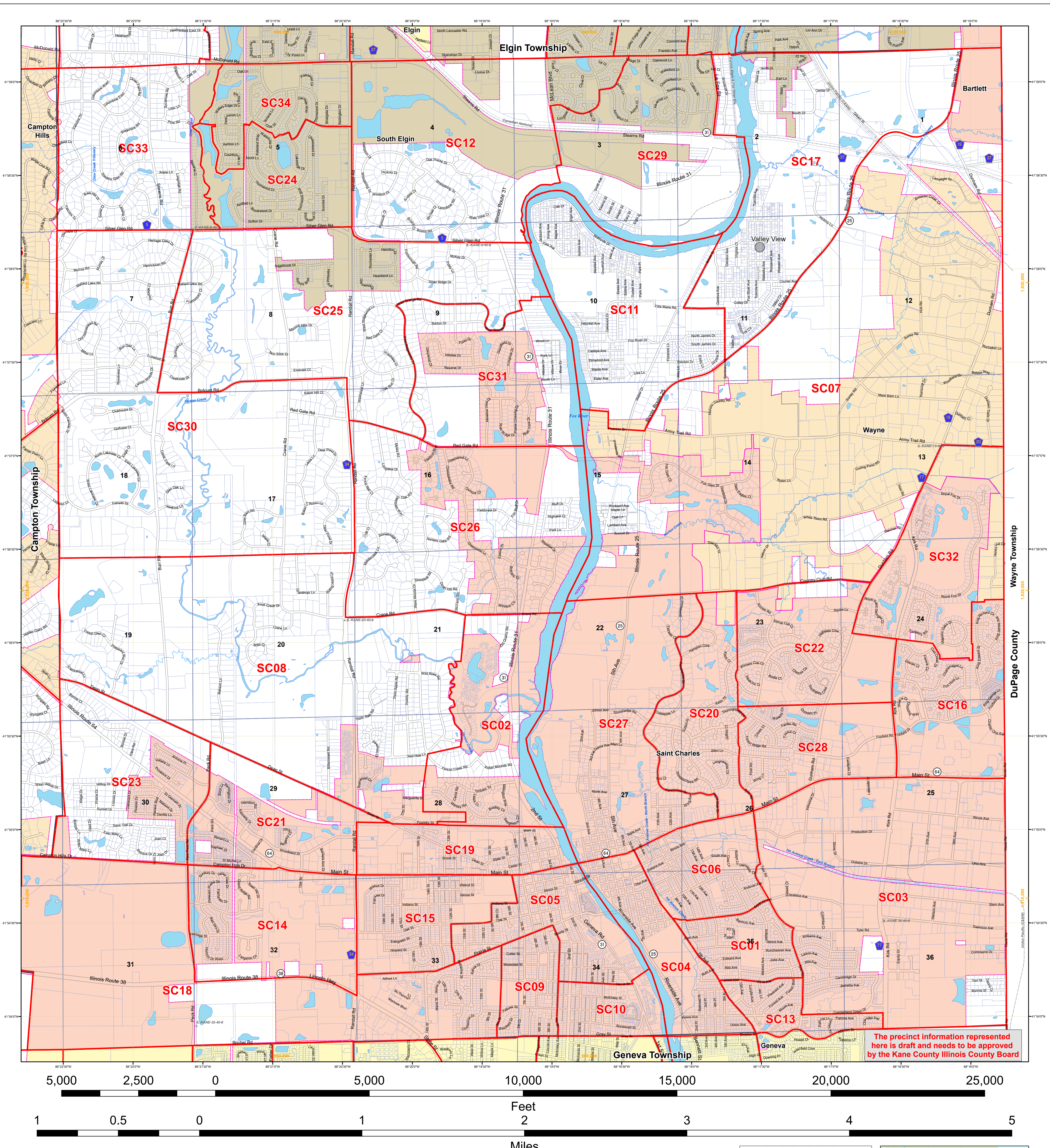
## Rutland Township

### Kane County, Illinois

1 inch = 1,200 feet

This map does not represent a survey. No accuracy is assumed for the data delineated herein, either expressed or implied by Kane County or its employees. This map is compiled from official records, including plats, surveys, recorded deeds, and contracts, and only contains information required for local government purposes. See the recorded documents for more detailed legal information.





The precinct information represented here is draft and needs to be approved by the Kane County Illinois County Board

Political Township: St. Charles  
 Geographic Township: Township 40 North, Range 8 East of the Third Principal Meridian

Map Grid Description  
 88°36'30" W - Measures of Latitude and Longitude  
 925,000 - Measures of distance based on the State Plane system

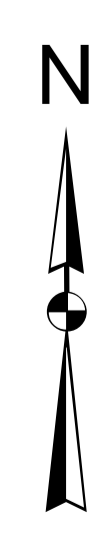
**Kane County GIS-Technologies**  
 GIS-Technologies  
 719 Batavia Ave  
 Geneva, IL 60134  
 Phone: (630) 208-8655  
 Fax: (630) 208-8699  
 gistech@co.kane.il.us

Map Projection: Transverse Mercator  
 State Plane - Illinois East, NAD 1983  
 01/08/2022 njk

**Legend**

- Survey Monuments
- Unincorporated Village
- ▭ Parcels
- ▭ Precincts
- ▭ Municipality
- ▭ Municipalities
- ▭ Water
- ▭ Creeks
- ▭ Centerlines
- ▭ Bike Paths
- ▭ Railroads

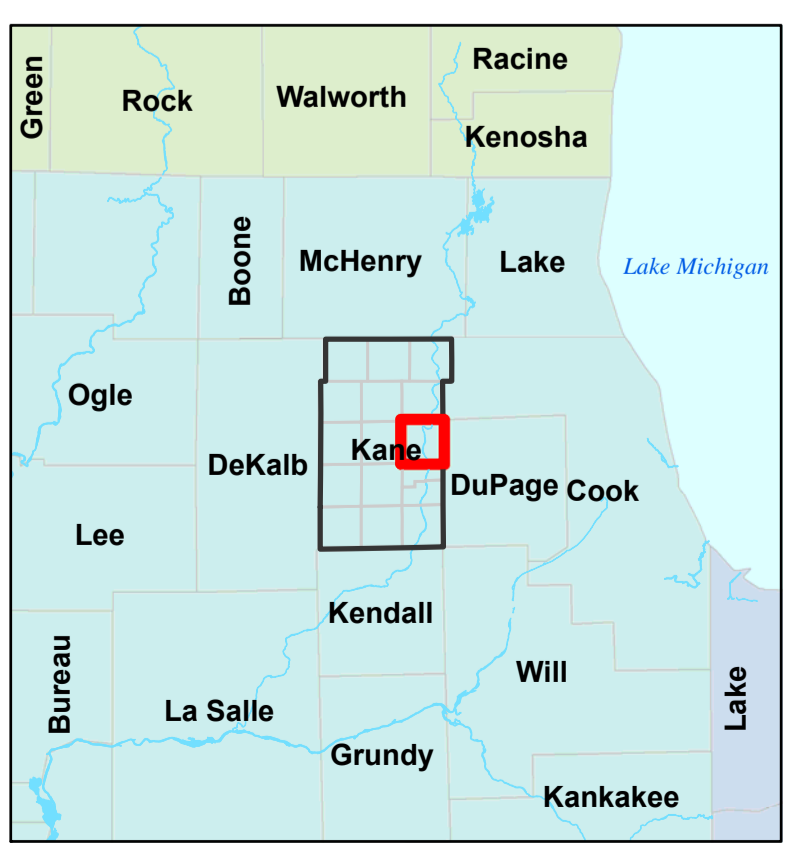
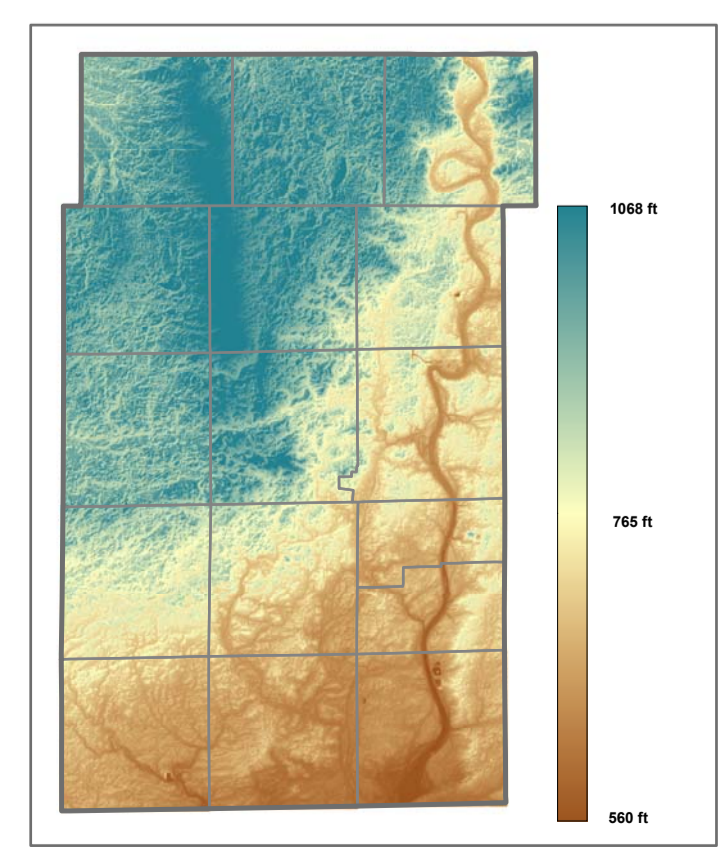
1 inch = 1,200 feet



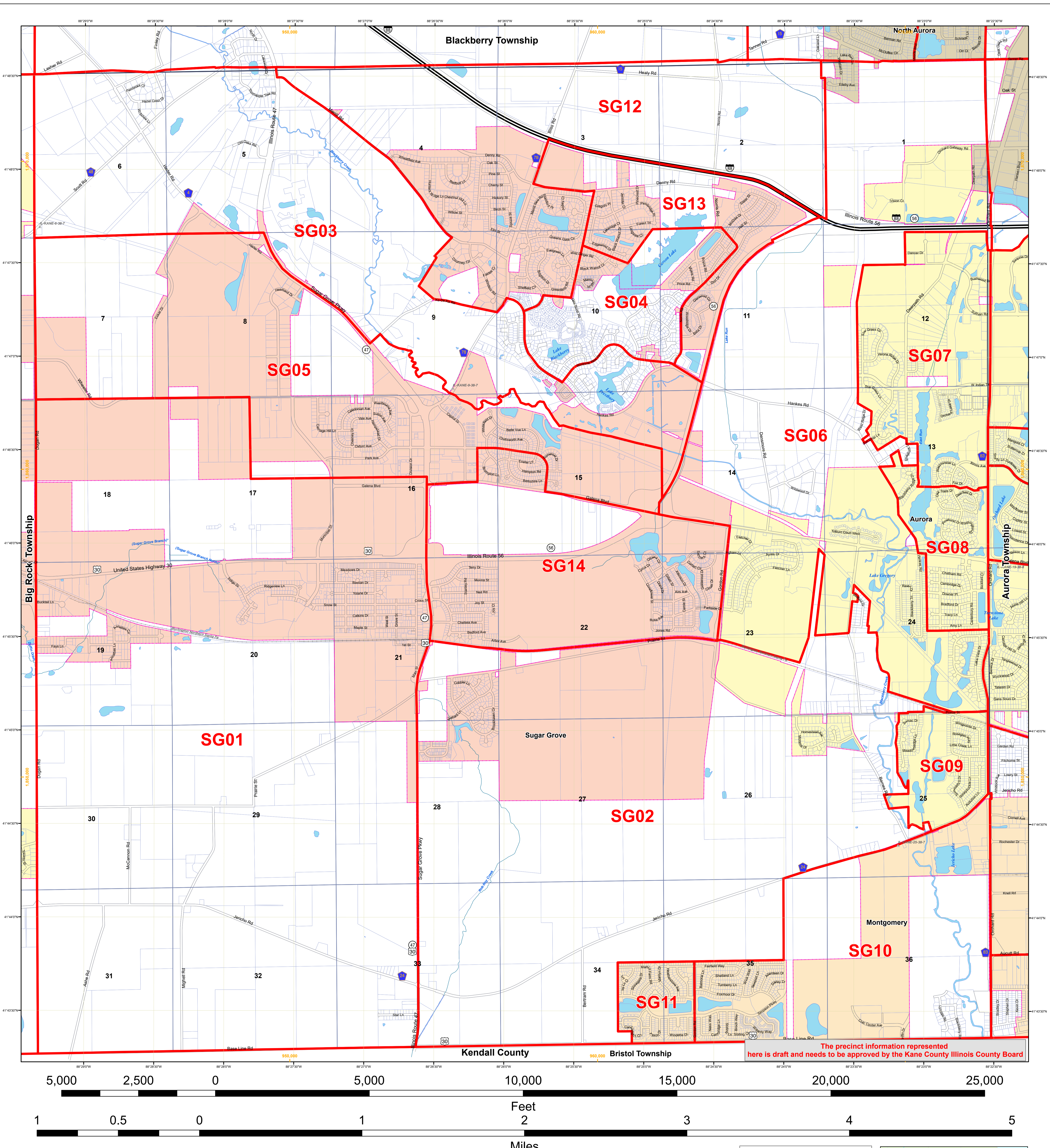
# DRAFT

## St. Charles Township

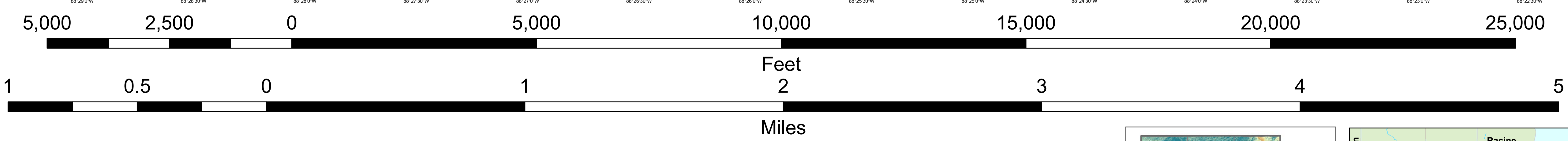
### Kane County, Illinois



This map does not represent a survey. No accuracy is assumed for the data delineated herein, either expressed or implied by Kane County or its employees. This map is compiled from official records, including plats, surveys, recorded deeds, and contracts, and only contains information required for local government purposes. See the recorded documents for more detailed legal information.



The precinct information represented here is draft and needs to be approved by the Kane County Illinois County Board



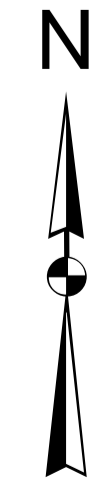
Political Township: Sugar Grove  
 Geographic Township: Township 38 North, Range 7 East of the Third Principal Meridian

Map Grid Description  
 88°36'30" W - Measures of Latitude and Longitude  
 925,000 - Measures of distance based on the State Plane system

**Kane County GIS-Technologies**  
 GIS-Technologies  
 719 Batavia Ave  
 Geneva, IL 60134  
 Voice: (630) 208-8655  
 Fax: (630) 208-8659  
 gistech@co.kane.il.us

Map Projection: Transverse Mercator  
 State Plane - Illinois East, NAD 1983  
 01/08/2022 njk

- Legend**
- Survey Monuments
  - Unincorporated Village
  - Parcels
  - Precincts
  - Township
  - Municipalities
  - Water
  - Creeks
  - Centerlines
  - Railroads

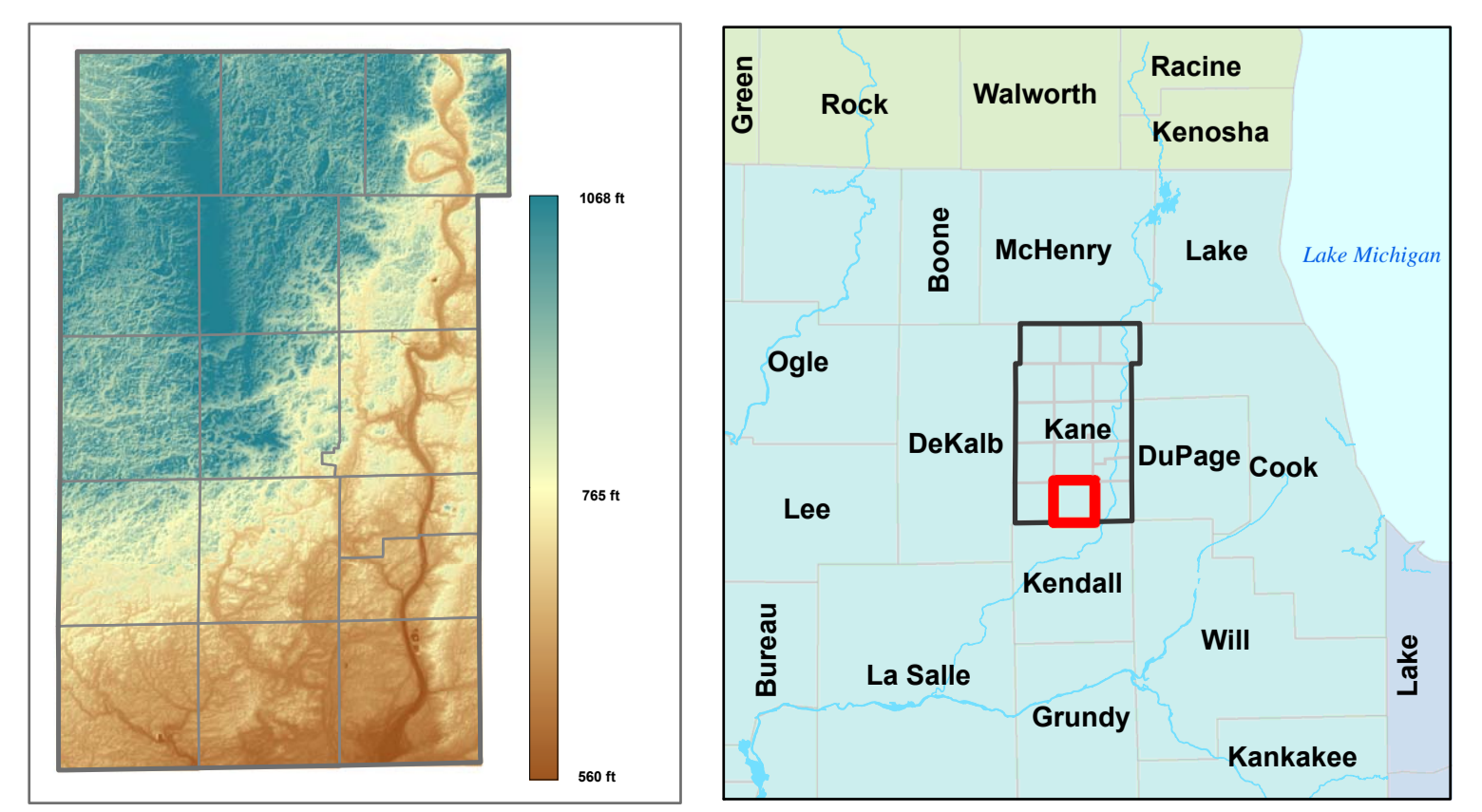


# DRAFT

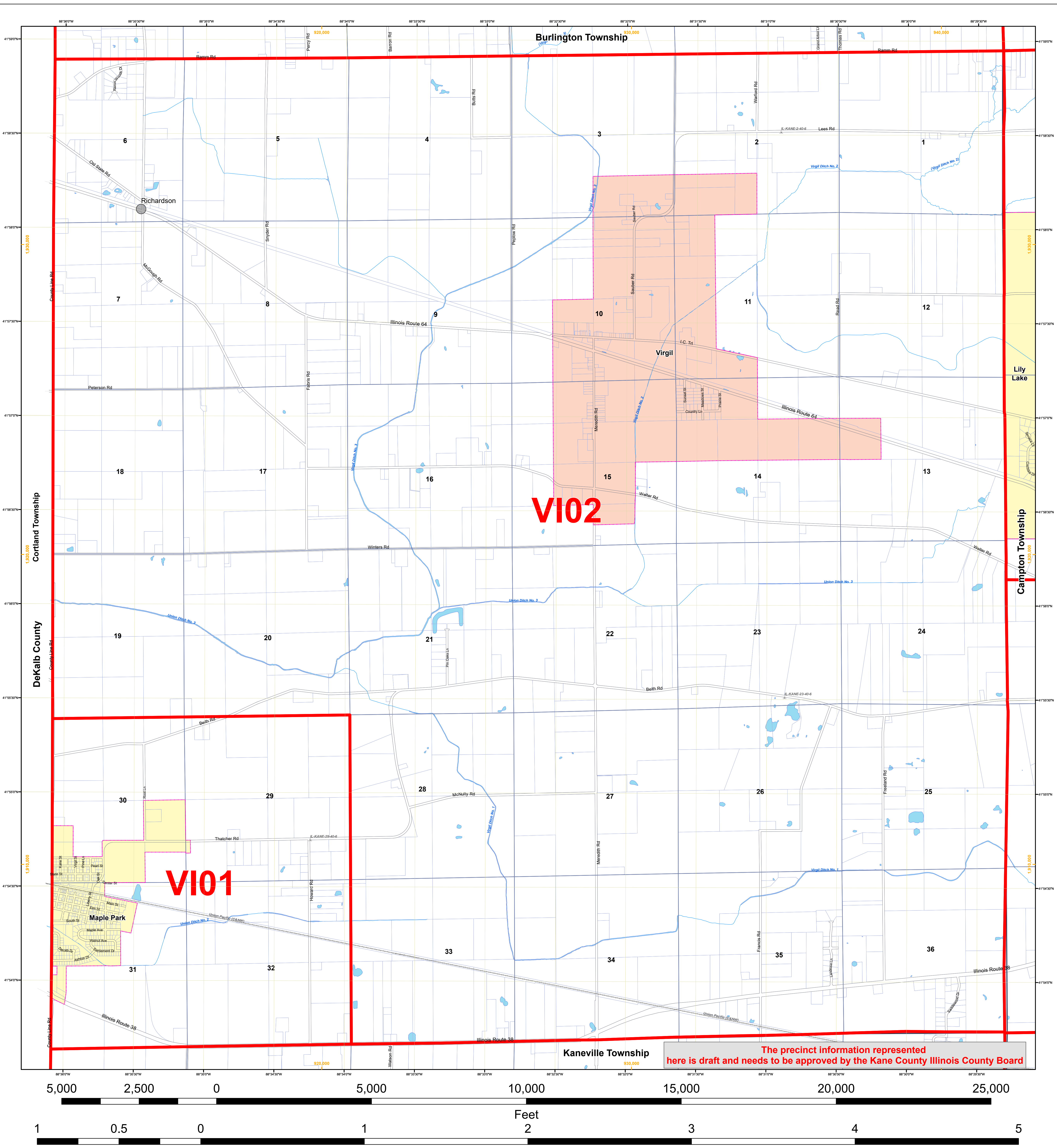
## Sugar Grove Township

### Kane County, Illinois

1 inch = 1,200 feet



This map does not represent a survey. No accuracy is assumed for the data delineated herein, either expressed or implied by Kane County or its employees. This map is compiled from official records, including plats, surveys, recorded deeds, and contracts, and only contains information required for local government purposes. See the recorded documents for more detailed legal information.



The precinct information represented here is draft and needs to be approved by the Kane County Illinois County Board

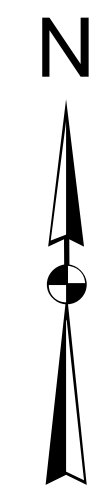
Political Township: Virgil  
 Geographic Township: Township 40 North, Range 6 East of the Third Principal Meridian

Map Grid Description  
 88°36'30" W - Measures of Latitude and Longitude  
 925,000 - Measures of distance based on the State Plane system

**Kane County GIS-Technologies**  
 GIS-Technologies  
 719 Batavia Ave  
 Geneva, IL 60134  
 Voice: (630) 208-8655  
 Fax: (630) 208-8659  
 gistech@co.kane.il.us

Map Projection: Transverse Mercator  
 State Plane - Illinois East, NAD 1983  
 01/08/2022 njk

- Legend**
- Survey Monuments
  - Unincorporated Village
  - ▭ Precincts
  - ▭ Parcels
  - ▭ Township
  - ▭ Municipalities
  - ▭ Water
  - ▭ Creeks
  - ▭ Centerlines
  - ▭ Railroads

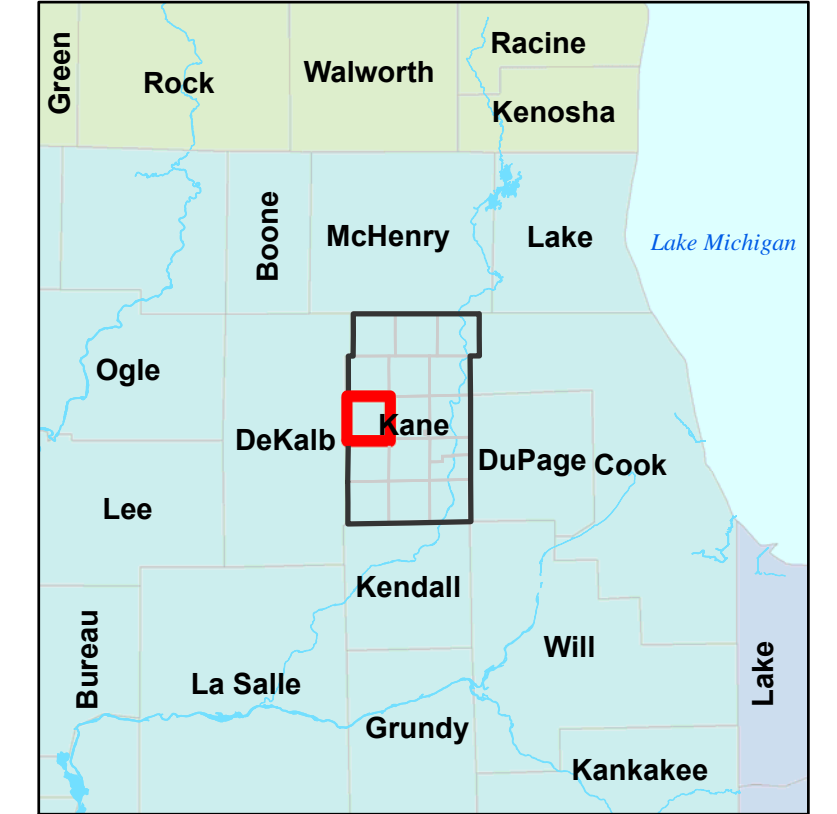
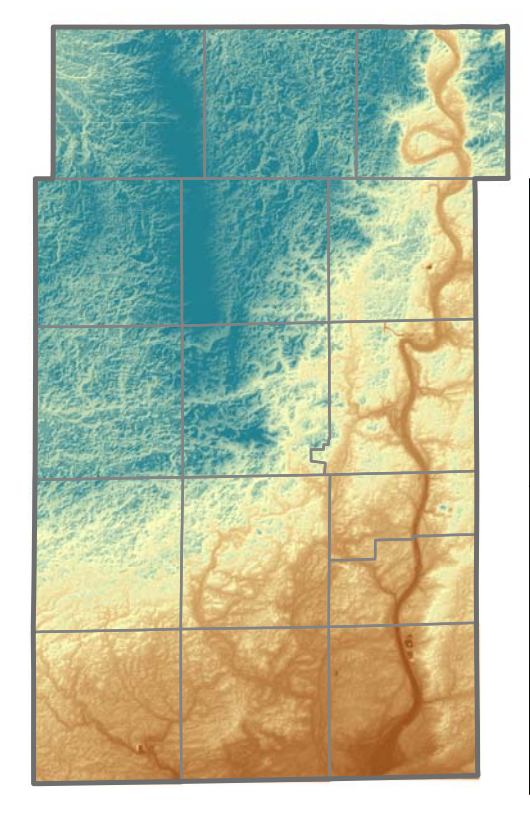


# DRAFT

## Virgil Township

### Kane County, Illinois

1 inch = 1,200 feet



This map does not represent a survey. No accuracy is assumed for the data delineated herein, either expressed or implied by Kane County or its employees. This map is compiled from official records, including plats, surveys, recorded deeds, and contracts, and only contains information required for local government purposes. See the recorded documents for more detailed legal information.

## Kane County Illinois Precinct Voter Count

### PRECINCT Counts

AU01	912
AU02	1292
AU03	777
AU04	681
AU05	1510
AU06	1310
AU07	996
AU08	678
AU09	1041
AU10	860
AU11	749
AU12	1316
AU13	1316
AU14	1432
AU15	1139
AU16	1534
AU17	932
AU18	844
AU19	1404
AU20	932
AU21	950
AU22	428
AU23	718
AU24	944
AU25	890
AU26	971
AU27	1314
AU28	570
AU29	851
AU30	767
AU31	949
AU32	866
AU33	1328
AU34	759
AU35	1118
AU36	601
AU37	739
AU38	1603
AU39	1072
AU40	858
AU41	1428
AU42	830
AU43	1053
AU44	1655
AU45	1295
AU46	1149
AU47	871

## Kane County Illinois Precinct Voter Count

### PRECINCT Counts

AU48	1304
AU49	548
AU50	1396
AU51	419
AU52	982
AU53	897
AU54	751
AU55	1190
AU56	894
AU57	1091
AU58	1034
AU59	810
AU60	873
AU61	752
BA01	1059
BA02	843
BA03	1182
BA04	1508
BA05	1673
BA06	1008
BA07	1135
BA08	1032
BA09	1208
BA10	1072
BA11	1042
BA12	1312
BA13	809
BA14	1266
BA15	1062
BA16	1262
BA17	1139
BA18	1414
BA19	1185
BA20	1274
BA21	1387
BA22	1083
BB01	1263
BB02	1037
BB03	1233
BB04	962
BB05	1561
BB06	876
BB07	1144
BB08	923
BB09	1065
BB10	1132
BB11	765

## Kane County Illinois Precinct Voter Count

### PRECINCT Counts

BR01	623
BR02	739
BU01	1364
CA01	1664
CA02	1219
CA03	1185
CA04	993
CA05	775
CA06	981
CA07	1012
CA08	994
CA09	794
CA10	1161
CA11	1475
CA12	957
DU01	1307
DU02	1033
DU03	855
DU04	932
DU05	1502
DU06	1062
DU07	1059
DU08	929
DU09	1163
DU10	988
DU11	746
DU12	827
DU13	796
DU14	1205
DU15	712
DU16	1310
DU17	1246
DU18	1533
DU19	881
DU20	1334
DU21	770
DU22	805
DU23	836
DU24	928
DU25	969
DU26	724
DU27	1069
DU28	1542
DU29	847
DU30	1038
DU31	1600
DU32	1183

## Kane County Illinois Precinct Voter Count

### PRECINCT Counts

DU33	951
DU34	1487
DU35	718
EL01	1311
EL02	1223
EL03	963
EL04	1257
EL05	1580
EL06	973
EL07	858
EL08	911
EL09	981
EL10	1284
EL11	862
EL12	1224
EL13	929
EL14	1448
EL15	1347
EL16	1646
EL17	1189
EL18	1288
EL19	863
EL20	1073
EL21	1308
EL22	1577
EL23	733
EL24	1305
EL25	1108
EL26	1318
EL27	717
EL28	701
EL29	1027
EL30	901
EL31	1348
EL32	1053
EL33	882
EL34	1050
EL35	1157
EL36	1003
EL37	1131
EL38	913
EL39	1089
EL40	1068
EL41	817
EL42	1229
EL43	1452
EL44	799

## Kane County Illinois Voter Precinct Count

### PRECINCT Counts

EL45	787
EL46	1478
EL47	983
EL48	1161
EL49	1338
EL50	961
EL51	1385
EL52	1025
GE01	1643
GE02	814
GE03	883
GE04	1293
GE05	1296
GE06	844
GE07	1075
GE08	758
GE09	1250
GE10	1209
GE11	777
GE12	875
GE13	818
GE14	1049
GE15	772
GE16	1025
GE17	1020
GE18	1006
GE19	1310
GE20	851
HA01	946
HA02	1519
HA03	1462
HA04	1136
HA05	1499
KA01	909
PL01	1365
PL02	1208
PL03	734
PL04	999
PL05	1301
PL06	1221
RU01	1221
RU02	1638
RU03	1309
RU04	1655
RU05	1154
RU06	1200
RU07	1587

## Kane County Illinois Voter Precinct Count

### PRECINCT Counts

RU08	1478
RU09	1331
RU10	1461
RU11	1233
RU12	1030
RU13	1332
RU14	1189
SC01	856
SC02	928
SC03	1505
SC04	1025
SC05	1411
SC06	1021
SC07	1072
SC08	1217
SC09	779
SC10	853
SC11	1092
SC12	1047
SC13	795
SC14	1296
SC15	1562
SC16	1353
SC17	1071
SC18	1447
SC19	769
SC20	1208
SC21	783
SC22	1048
SC23	1252
SC24	1191
SC25	1232
SC26	1260
SC27	919
SC28	983
SC29	1618
SC30	1079
SC31	747
SC32	911
SC33	924
SC34	1023
SG01	1293
SG02	902
SG03	887
SG04	1335
SG05	1264
SG06	1124

## Kane County Illinois Precinct Voter Count

### PRECINCT Counts

SG07	1050
SG08	938
SG09	734
SG10	1116
SG11	929
SG12	1438
SG13	973
SG14	1323
VI01	595
VI02	816