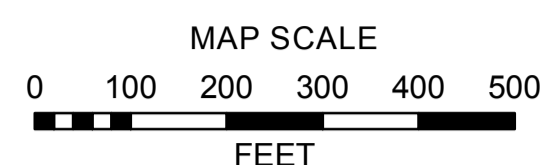


ZONING MAPS  
of  
KANE COUNTY, ILLINOIS

MAP NO. CA-08

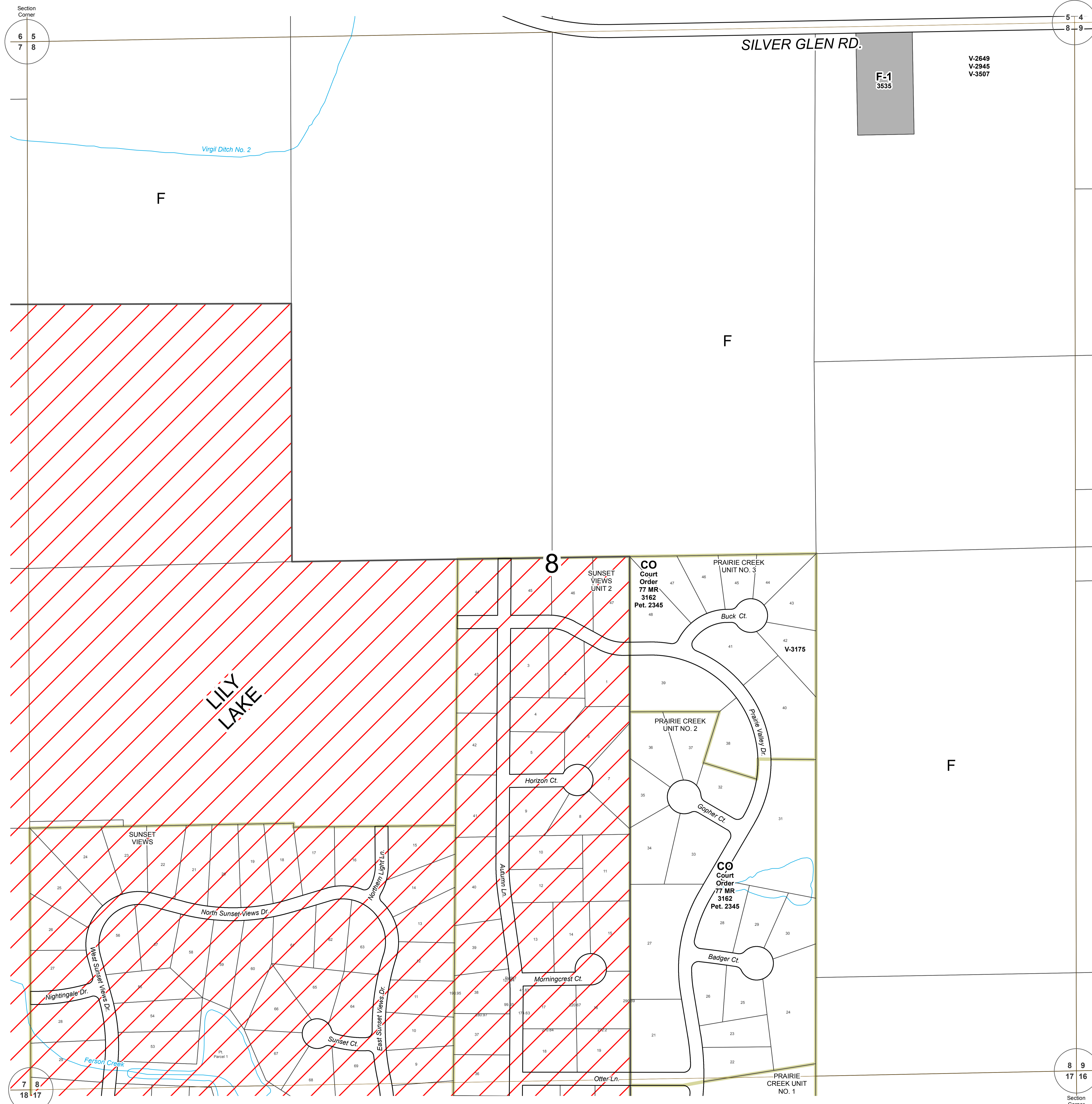


Kane County, Illinois  
Building and Zoning Division

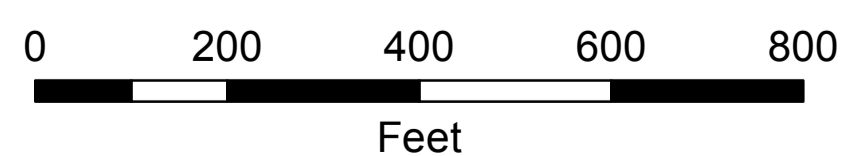
Mark D. Vankerhoff, AIA  
Zoning Enforcing Officer

Kane County  
Government Center  
719 S. Batavia Ave.  
Bldg. A, 4th Floor  
Geneva, IL 60134

Phone: 630.232.3492



SECTION 8  
CAMPTON TOWNSHIP



Revisions	

Digital Zoning Maps created September 9, 2003 (TMV, TJM)

Base data current as of February 28, 2019.

CA-08 ZONING

ZONING LEGEND

FARMING DISTRICT	F	
	F-1	
	F-2	
RESIDENTIAL DISTRICT	E-1	
	E-2	
	E-2A	
	E-3	
	R-1	
	R-2	
	R-3	
	R-4	
	R-5	
R-6		
R-7		
R-8		
R-9		
BUSINESS DISTRICT	RB	
	B-1	
	B-2	
	B-3	
	B-4	
	B-5	
SPECIAL INDUSTRIAL DISTRICT	LI	
	I	
AIRPORT DISTRICT	PUD	
	A-1	
OTHER	A-2	
	SU	
	Incorporated	
	Forest Preserve	