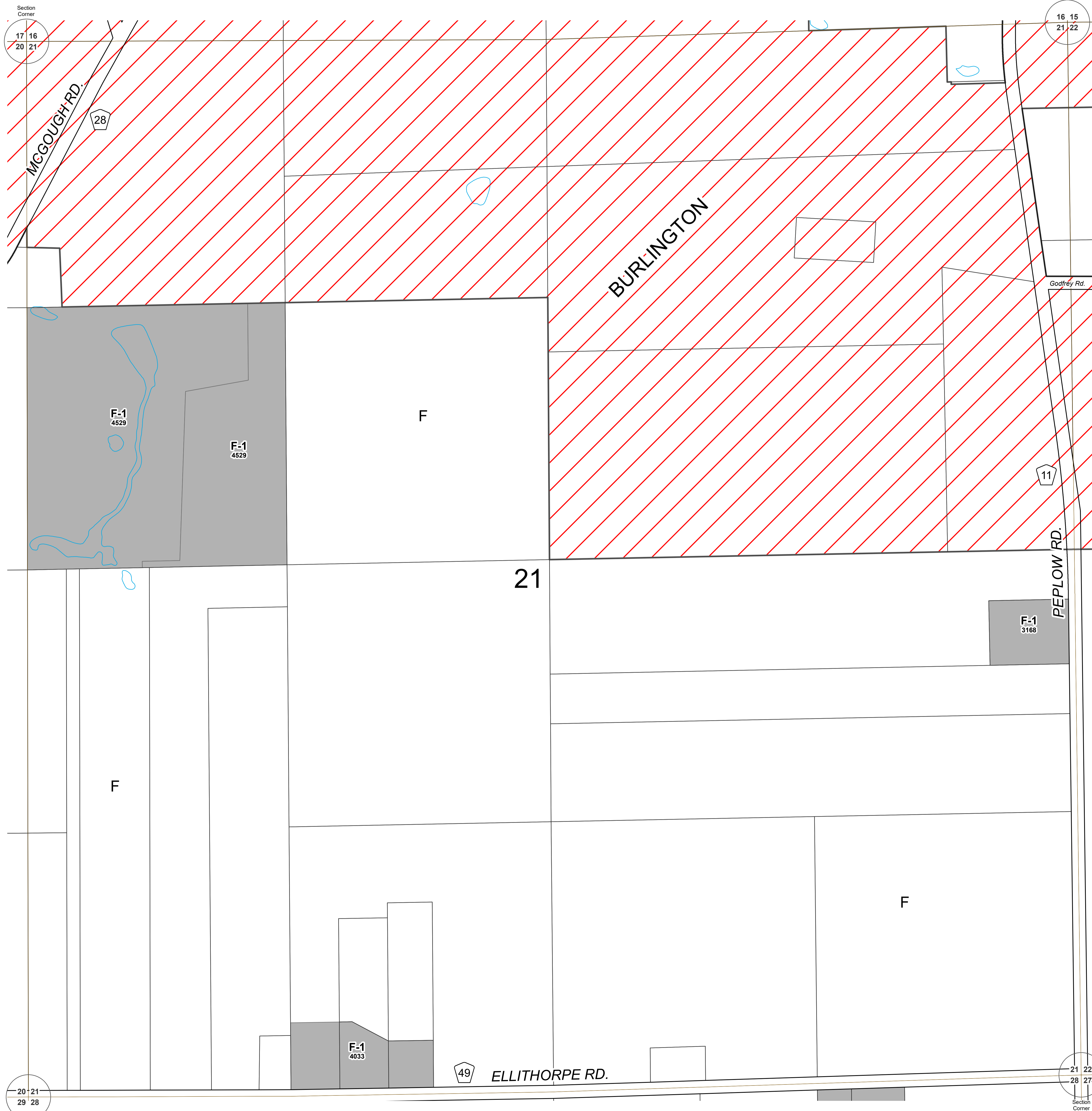
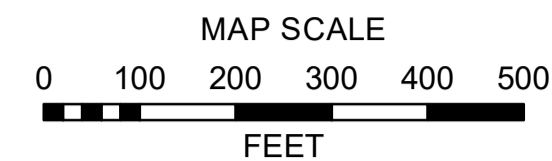
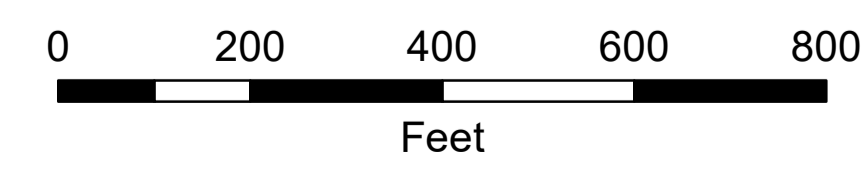


ZONING MAPS
of
KANE COUNTY, ILLINOIS
MAP NO. BU-21

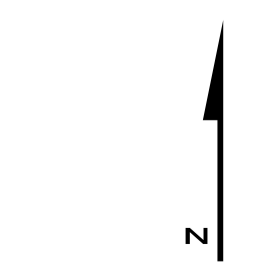


SECTION 21
BURLINGTON TOWNSHIP



Revisions	
5/05 - BRB	
12/19 - TJM	

Digital Zoning Maps created September 9, 2003 (T.M.V., T.J.M.)
Base data current as of November 30, 2019.



BU-21 ZONING

Kane County, Illinois
Building and Zoning Division

Mark D. Vankerkhoff, AIA
Zoning Enforcing Officer

Kane County
Government Center
719 S. Batavia Ave.
Bldg. A, 4th Floor
Geneva, IL 60134

Phone: 630.232.3492

ZONING LEGEND		
FARMING DISTRICT	F	[White Box]
	F-1	[Grey Box]
	F-2	[Red Diagonal Lines Box]
RESIDENTIAL DISTRICT	E-1	[Light Green Box]
	E-2	[Medium Green Box]
	E-2A	[Yellow-Green Box]
	E-3	[Green Box]
	R-1	[Yellow Box]
	R-2	[Light Orange Box]
	R-3	[Orange Box]
	R-4	[Dark Orange Box]
	R-5	[Red-Orange Box]
R-6		
R-7		
R-8		
R-9	[Brown Box]	
BUSINESS DISTRICT	RB	[Light Blue Box]
	B-1	[Light Blue Box]
	B-2	[Medium Blue Box]
	B-3	[Teal Box]
	B-4	[Dark Blue Box]
	B-5	[Dark Green Box]
INDUSTRIAL DISTRICT	B-6	[Dark Blue Box]
	LI	[Pink Box]
SPECIAL DISTRICT	I	[Purple Box]
	PUD	[Brown Box]
AIRPORT DISTRICT	A-1	[Light Green Box]
	A-2	[Light Green Box]
OTHER	SU	[Red Diagonal Lines Box]
	Incorporated	[Red Diagonal Lines Box]
	Forest Preserve	[Dark Green Box]