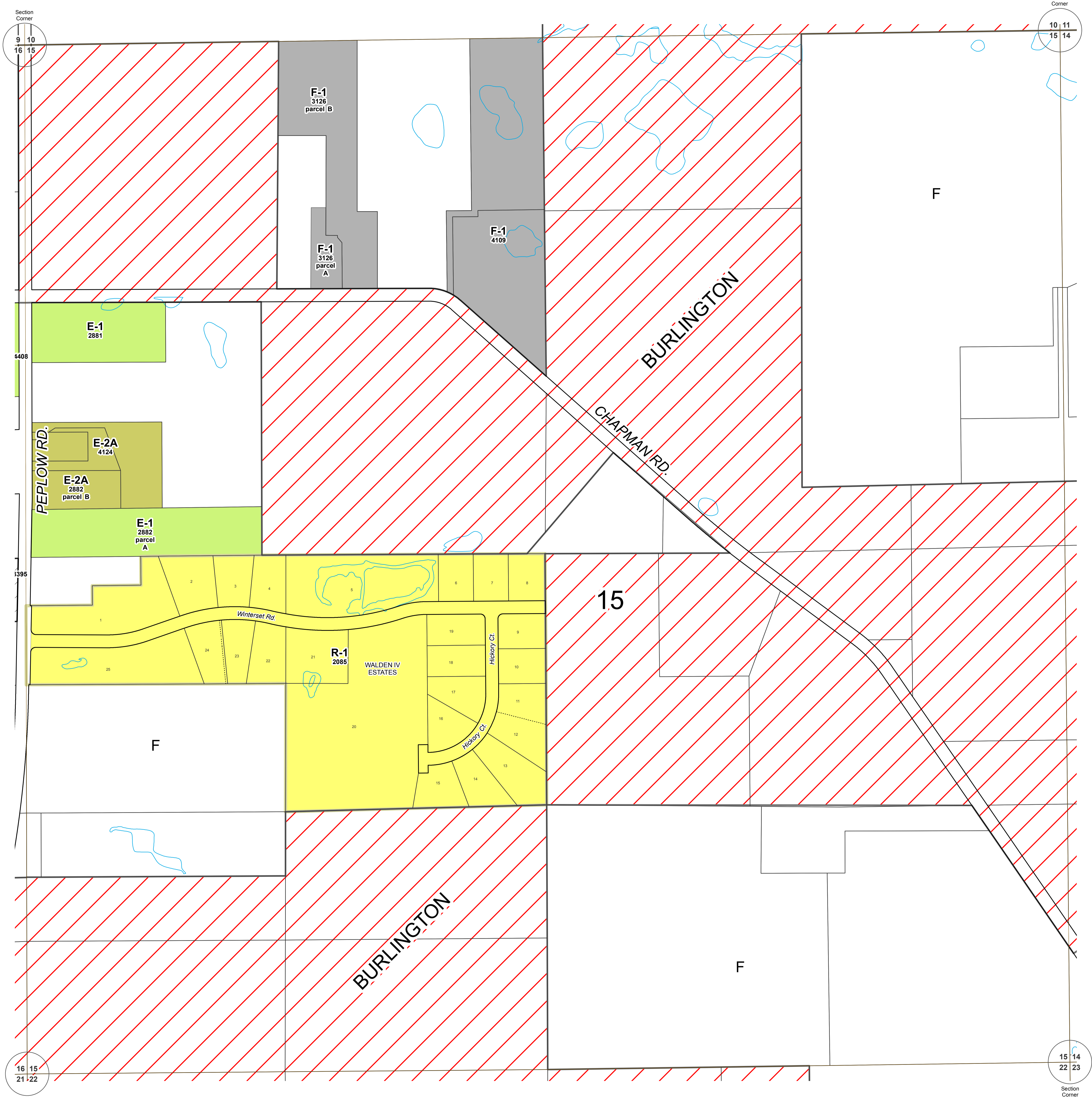
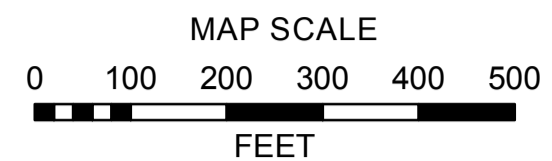
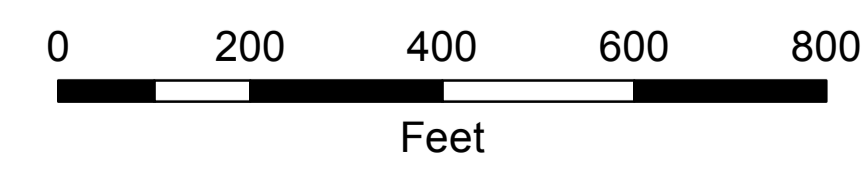


ZONING MAPS  
of  
KANE COUNTY, ILLINOIS

MAP NO. BU-15



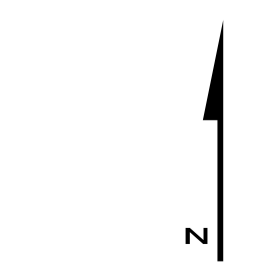
SECTION 15  
BURLINGTON TOWNSHIP



Revisions	
10/06 - BRB	
2/07 - BRB	

Digital Zoning Maps created September 9, 2003 (TMV, TJM)

Base data current as of November 30, 2018.



BU-15 ZONING

Kane County, Illinois  
Building and Zoning Division

Mark D. Vankerhoff, AIA  
Zoning Enforcing Officer

Kane County  
Government Center  
719 S. Batavia Ave.  
Bldg. A, 4th Floor  
Geneva, IL 60134

Phone: 630.232.3492

ZONING LEGEND		
FARMING DISTRICT	F	[White Box]
	F-1	[Grey Box]
	F-2	[Red Diagonal Lines Box]
RESIDENTIAL DISTRICT	E-1	[Light Green Box]
	E-2	[Medium Green Box]
	E-2A	[Olive Green Box]
	E-3	[Dark Green Box]
	R-1	[Yellow Box]
	R-2	[Light Orange Box]
	R-3	[Orange Box]
	R-4	[Dark Orange Box]
	R-5	[Red Box]
R-6		
R-7		
R-8		
R-9	[Brown Box]	
BUSINESS DISTRICT	RB	[Light Blue Box]
	B-1	[Light Blue Box]
	B-2	[Medium Blue Box]
	B-3	[Teal Box]
	B-4	[Dark Blue Box]
	B-5	[Dark Green Box]
SPECIAL INDUSTRIAL DISTRICT	LI	[Pink Box]
	I	[Purple Box]
AIRPORT DISTRICT	PUD	[Tan Box]
	A-1	[Light Green Box]
OTHER	A-2	[Light Green Box]
	SU	[Red Diagonal Lines Box]
	Incorporated	[Red Diagonal Lines Box]
	Forest Preserve	[Dark Green Box]