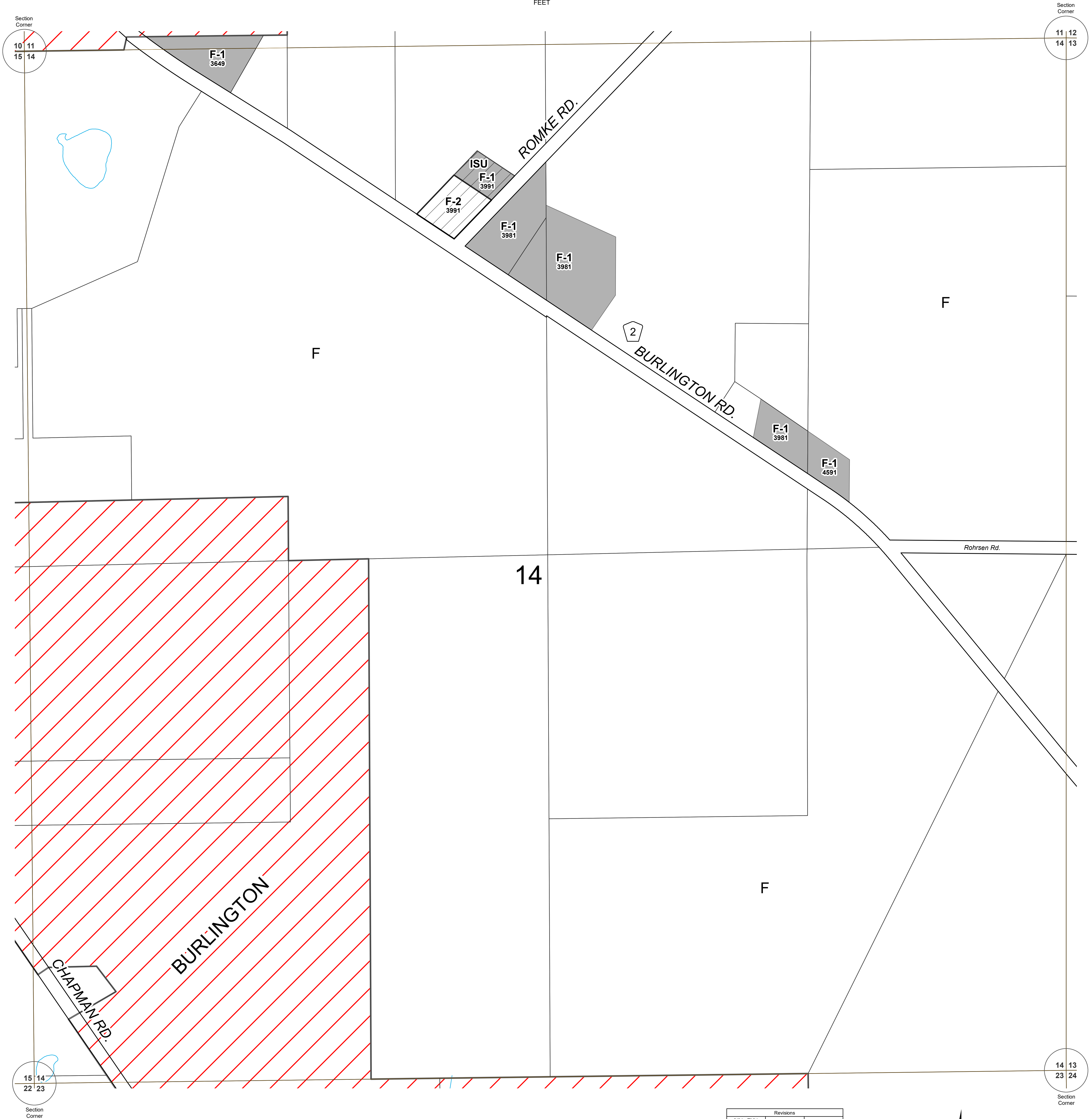
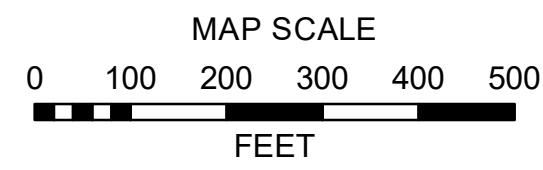
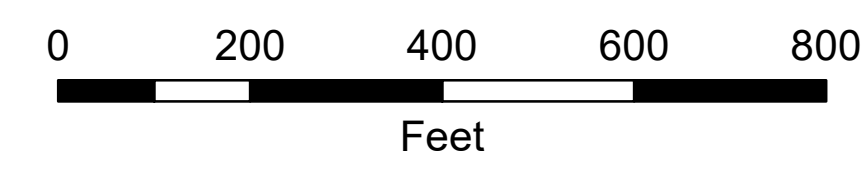


ZONING MAPS  
of  
KANE COUNTY, ILLINOIS

MAP NO. BU-14

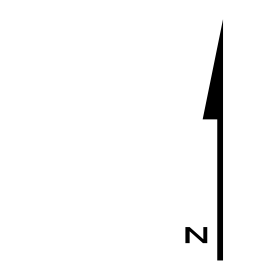


SECTION 14  
BURLINGTON TOWNSHIP



Revisions	
3/04 - TMV	
6/04 - TMV	
6/22 - MTT	

Digital Zoning Maps created September 9, 2003 (TMV, TJM)



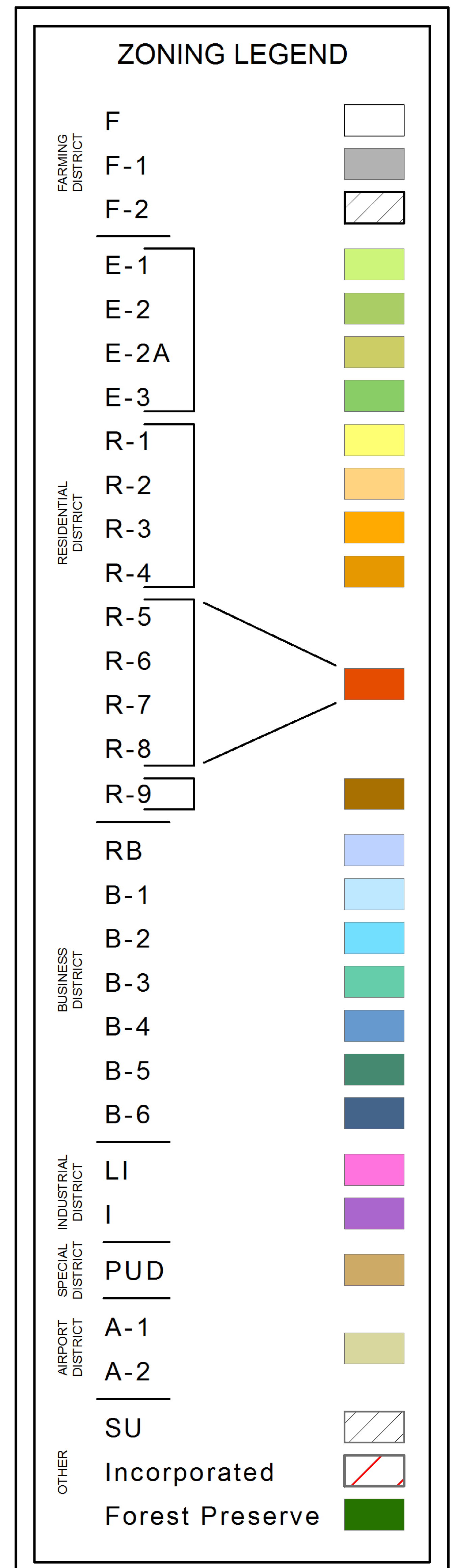
BU-14 ZONING

Kane County, Illinois  
Building and Zoning Division

Mark D. Vankerkhoff, AIA  
Zoning Enforcing Officer

Kane County  
Government Center  
719 S. Batavia Ave.  
Bldg. A, 4th Floor  
Geneva, IL 60134

Phone: 630.232.3492



Base data current as of May 31, 2022.