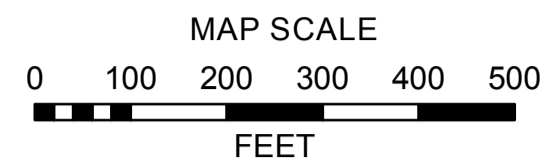
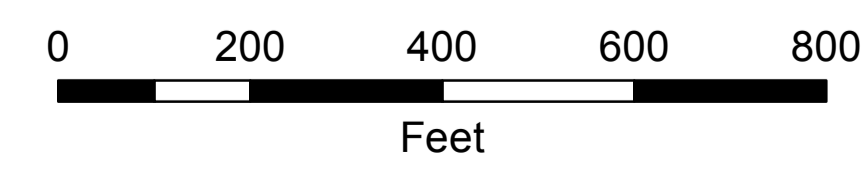


ZONING MAPS
of
KANE COUNTY, ILLINOIS

MAP NO. BU-13



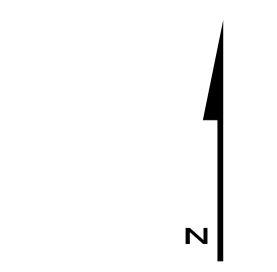
SECTION 13
BURLINGTON TOWNSHIP



Revisions	
7/09 - BRB	

Digital Zoning Maps created September 9, 2003 (TMV, TJM)

Base data current as of November 30, 2018.



BU-13 ZONING

Kane County, Illinois
Building and Zoning Division

Mark D. Vankerkhoff, AIA
Zoning Enforcing Officer

Kane County
Government Center
719 S. Batavia Ave.
Bldg. A, 4th Floor
Geneva, IL 60134

Phone: 630.232.3492

ZONING LEGEND		
FARMING DISTRICT	F	[White Box]
	F-1	[Grey Box]
	F-2	[Diagonal Lines Box]
RESIDENTIAL DISTRICT	E-1	[Light Green Box]
	E-2	[Medium Green Box]
	E-2A	[Yellow-Green Box]
	E-3	[Green Box]
	R-1	[Yellow Box]
	R-2	[Light Orange Box]
	R-3	[Orange Box]
	R-4	[Dark Orange Box]
	R-5	[Red-Orange Box]
R-6		
R-7		
R-8	[Dark Red Box]	
R-9	[Brown Box]	
BUSINESS DISTRICT	RB	[Light Blue Box]
	B-1	[Light Blue Box]
	B-2	[Medium Blue Box]
	B-3	[Teal Box]
	B-4	[Dark Teal Box]
	B-5	[Dark Blue Box]
INDUSTRIAL DISTRICT	LI	[Pink Box]
	I	[Purple Box]
SPECIAL DISTRICT	PUD	[Tan Box]
AIRPORT DISTRICT	A-1	[Light Yellow-Green Box]
	A-2	[Yellow-Green Box]
OTHER	SU	[Diagonal Lines Box]
	Incorporated	[Red-White Diagonal Lines Box]
	Forest Preserve	[Dark Green Box]