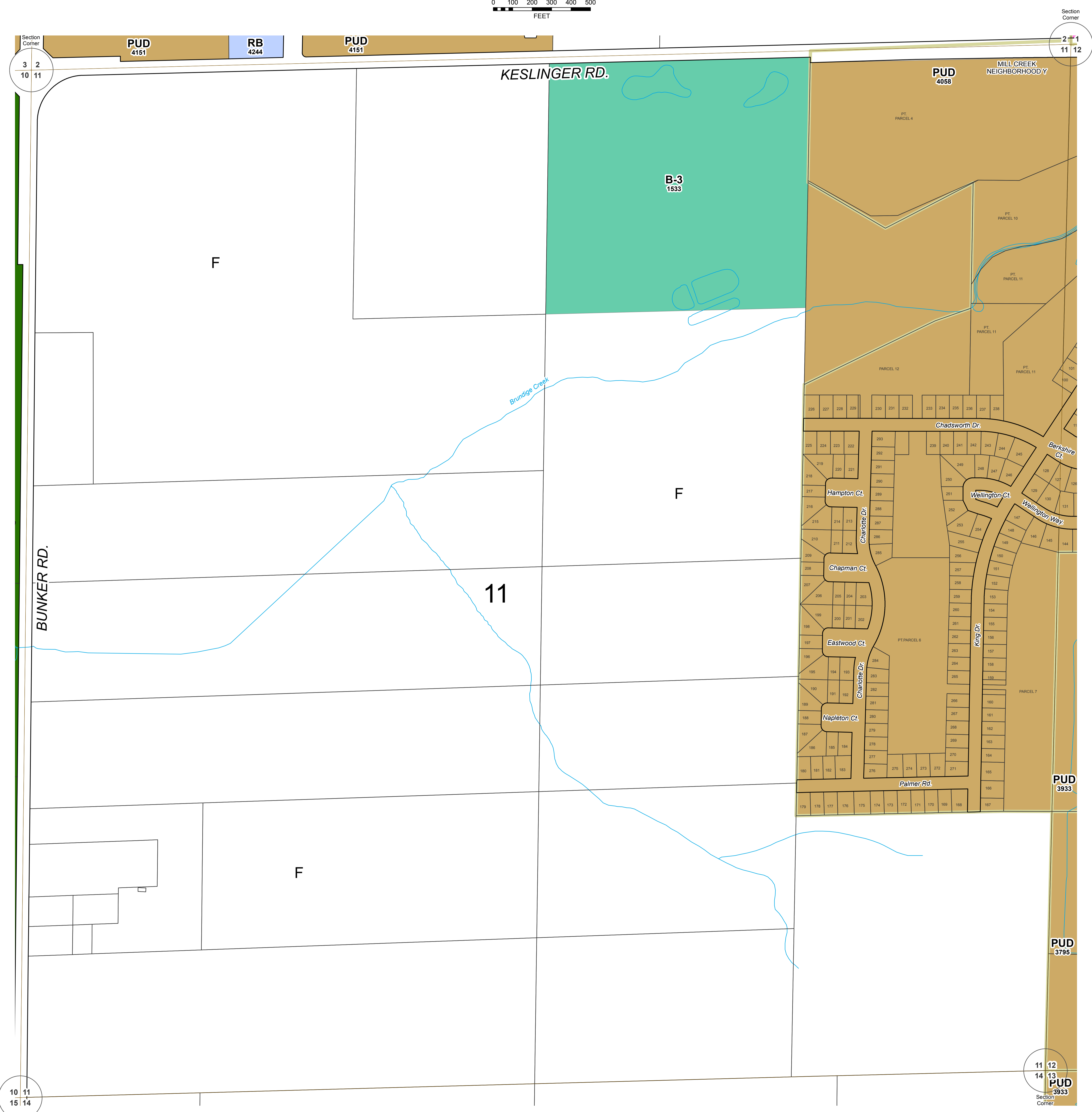
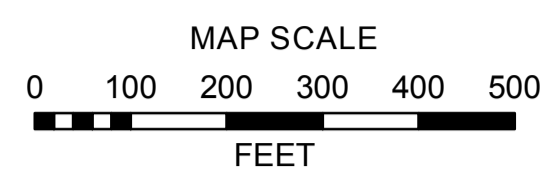


ZONING MAPS
of
KANE COUNTY, ILLINOIS

MAP NO. BL-11



Kane County, Illinois
Building and Zoning Division

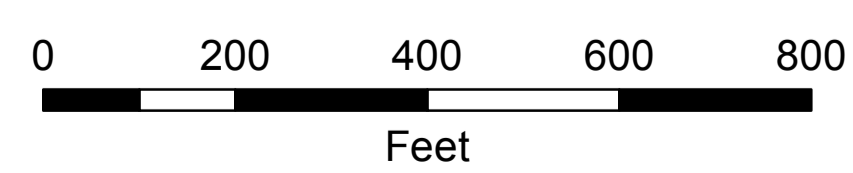
Mark D. Vankerkhoff, AIA
Zoning Enforcing Officer

Kane County
Government Center
719 S. Batavia Ave.
Bldg. A, 4th Floor
Geneva, IL 60134

Phone: 630.232.3492

ZONING LEGEND		
FARMING DISTRICT	F	[White Box]
	F-1	[Grey Box]
	F-2	[Diagonal Lines Box]
RESIDENTIAL DISTRICT	E-1	[Light Green Box]
	E-2	[Medium Green Box]
	E-2A	[Light Yellow-Green Box]
	E-3	[Green Box]
	R-1	[Yellow Box]
	R-2	[Light Orange Box]
	R-3	[Orange Box]
	R-4	[Dark Orange Box]
	R-5	[Red-Orange Box]
R-6	[Red Box]	
R-7	[Red Box]	
R-8	[Red Box]	
R-9	[Dark Red Box]	
BUSINESS DISTRICT	RB	[Light Blue Box]
	B-1	[Light Blue Box]
	B-2	[Blue Box]
	B-3	[Teal Box]
	B-4	[Dark Blue Box]
	B-5	[Dark Blue Box]
INDUSTRIAL DISTRICT	LI	[Pink Box]
	I	[Purple Box]
SPECIAL DISTRICT	PUD	[Brown Box]
	PUD	[Brown Box]
AIRPORT DISTRICT	A-1	[Light Green Box]
	A-2	[Light Green Box]
OTHER	SU	[Diagonal Lines Box]
	Incorporated	[Diagonal Lines Box]
	Forest Preserve	[Dark Green Box]

SECTION 11
BLACKBERRY TOWNSHIP



Revisions	
9/05 - BRB	
1/13 - BRB	

Digital Zoning Maps created September 9, 2003 (TMV, TJM)

Base data current as of January 31, 2019.

BL-11 ZONING