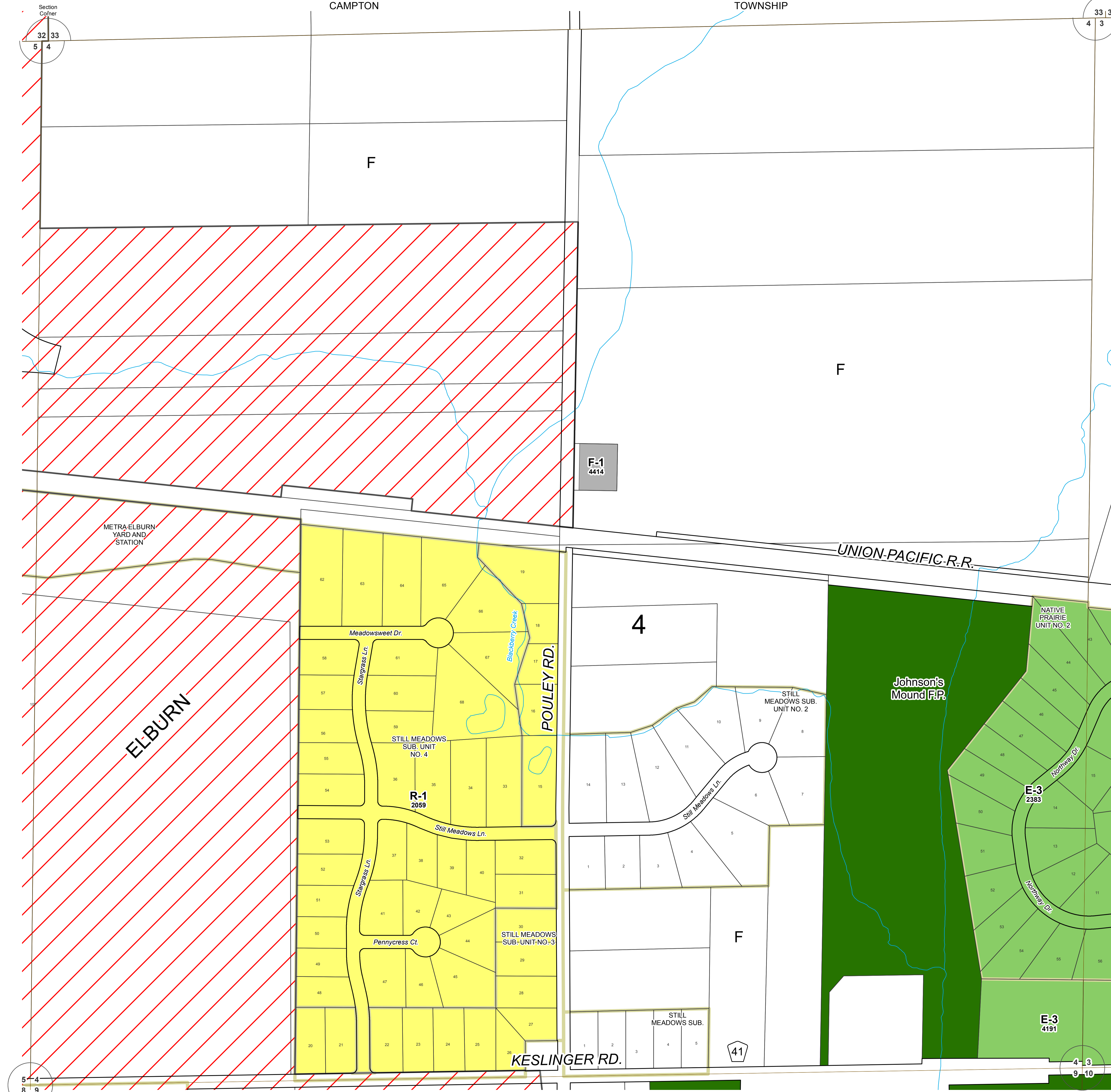
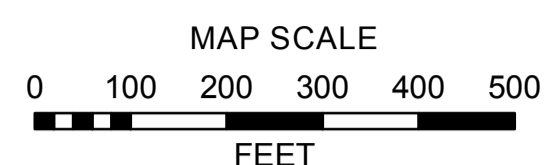
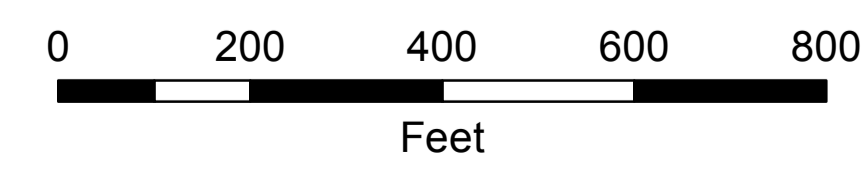


ZONING MAPS
of
KANE COUNTY, ILLINOIS

MAP NO. BL-04



SECTION 4
BLACKBERRY TOWNSHIP



Revisions	
9/08 - BRS	
3/17 - TJM	

Digital Zoning Maps created September 9, 2003 (TJM, TJM)
Base data current as of January 31, 2019.

BL-04 ZONING

Kane County, Illinois
Building and Zoning Division

Mark D. Vankerhoff, AIA
Zoning Enforcing Officer

Kane County
Government Center
719 S. Batavia Ave.
Bldg. A, 4th Floor
Geneva, IL 60134

Phone: 630.232.3492

