

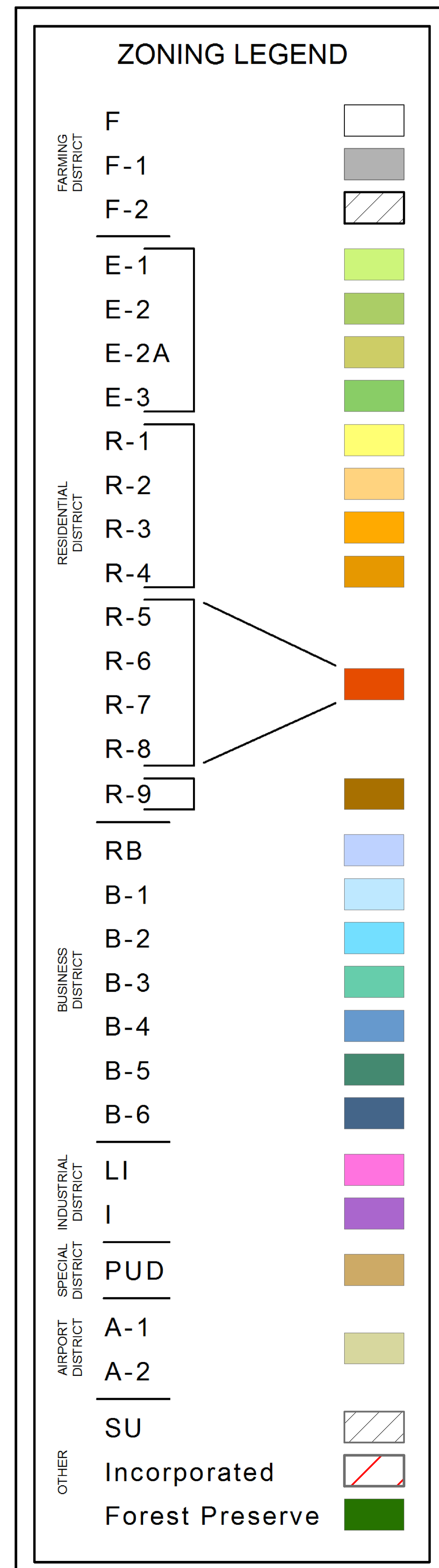
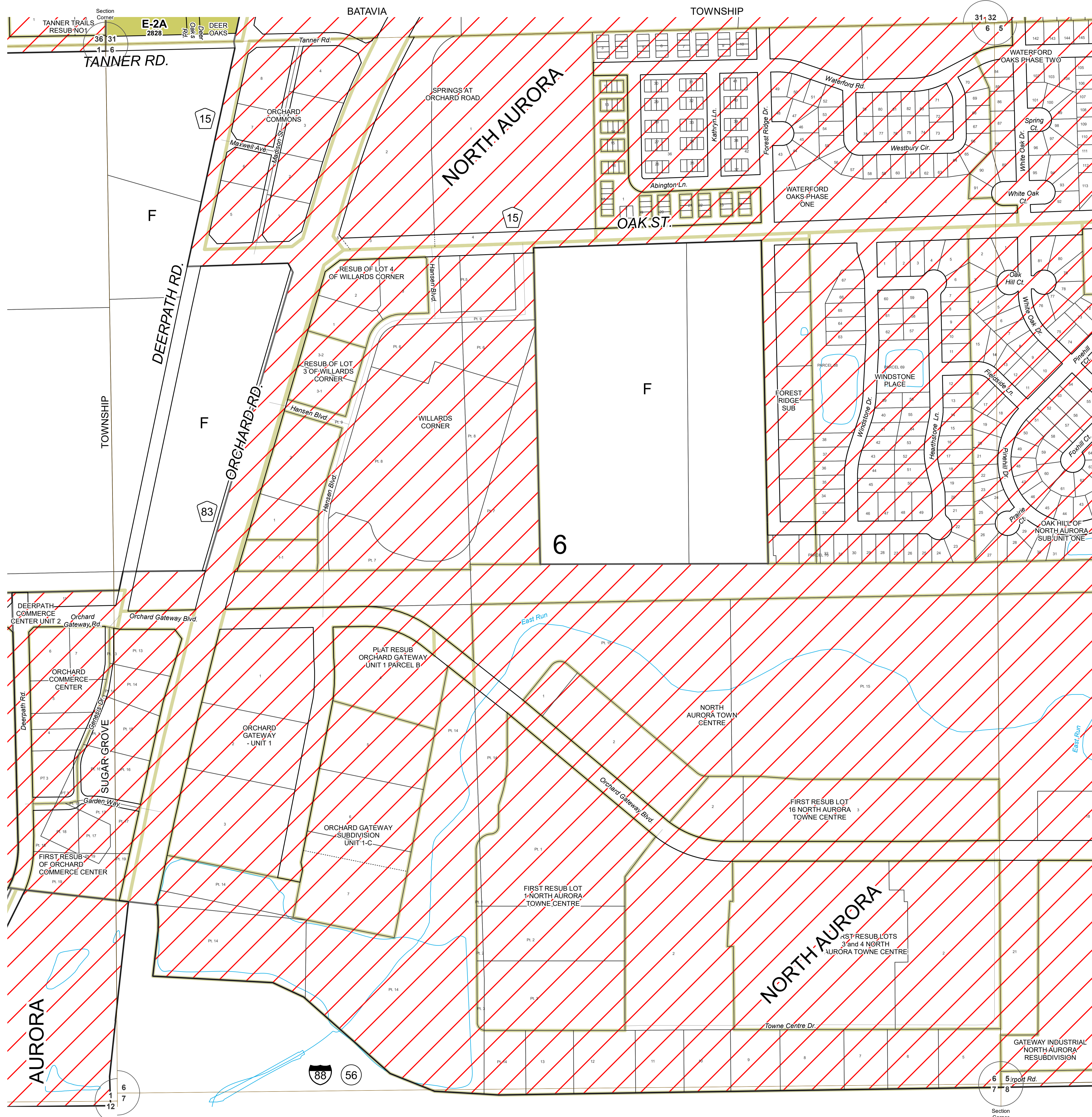
ZONING MAPS
of
KANE COUNTY, ILLINOIS
MAP NO. AU-06
MAP SCALE
0 100 200 300 400 500
FEET

Kane County, Illinois
Building and Zoning Division

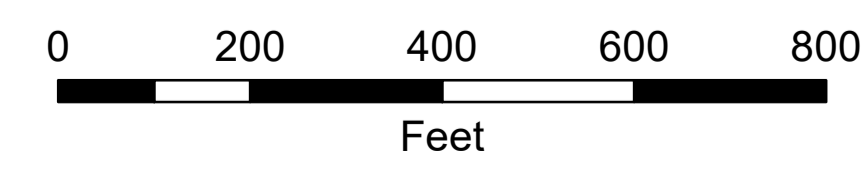
Mark D. Vanerkhoff, AIA
Zoning Enforcing Officer

Kane County
Government Center
719 S. Batavia Ave.
Bldg. A, 4th Floor
Geneva, IL 60134

Phone: 630.232.3492



SECTION 6
AURORA TOWNSHIP



Revisions	

Digital Zoning Maps created September 9, 2003 (TMV, TJM)

Base data current as of August 31, 2021.

AU-06 ZONING