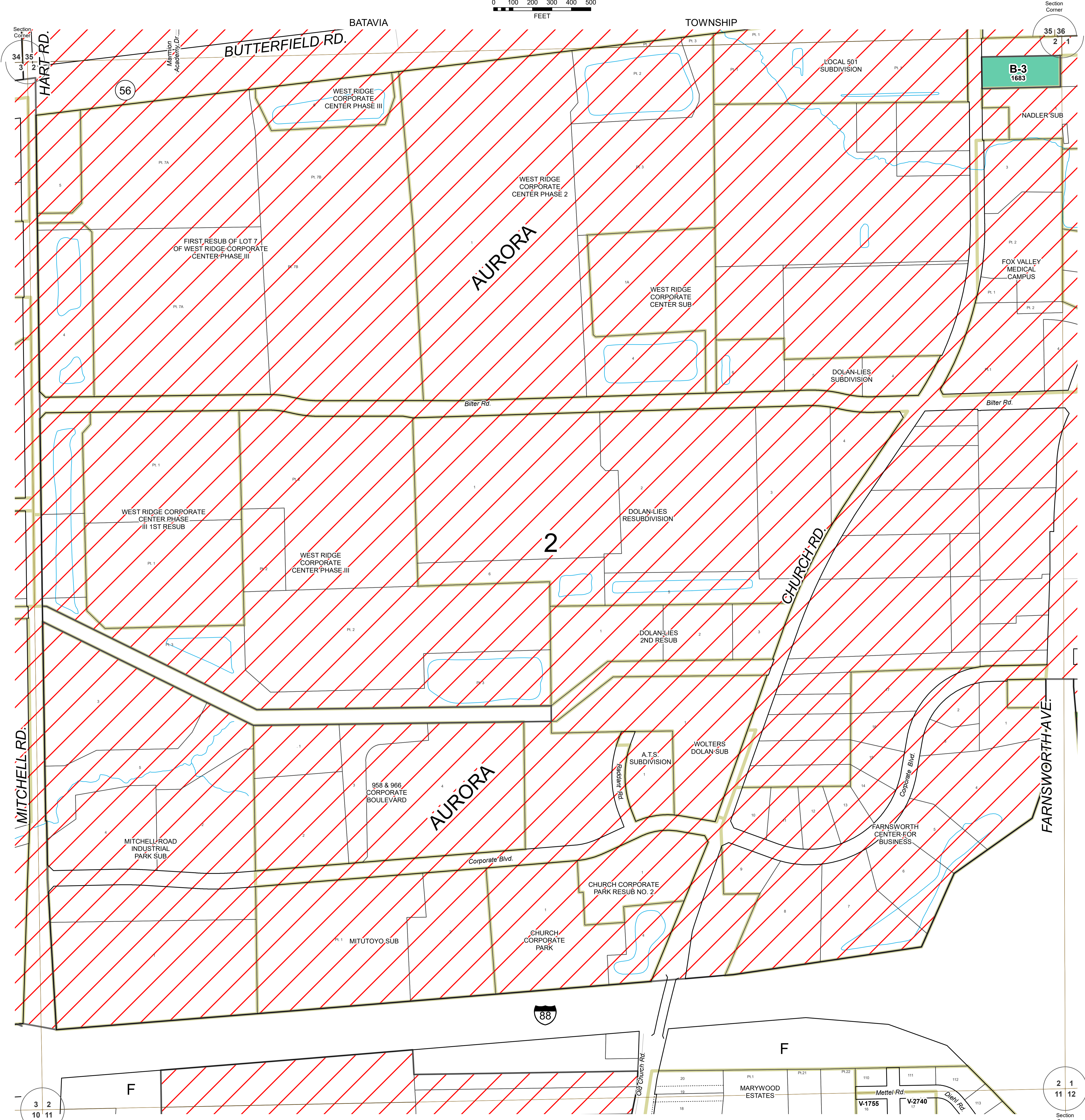
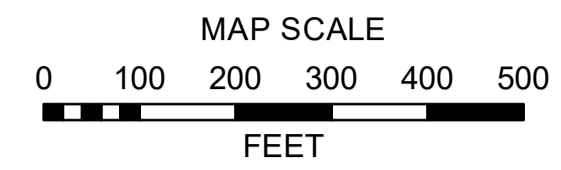
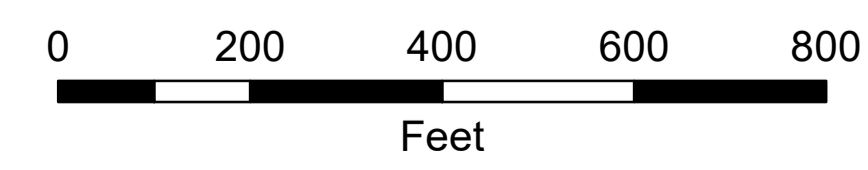


ZONING MAPS
of
KANE COUNTY, ILLINOIS

MAP NO. AU-02



SECTION 2
AURORA TOWNSHIP



Revisions	

Digital Zoning Maps created September 9, 2003 (TMV, TJM)

Base data current as of December 31, 2020.

AU-02 ZONING

Kane County, Illinois
Building and Zoning Division

Mark D. Vanerkhoff, AIA
Zoning Enforcing Officer

Kane County
Government Center
719 S. Batavia Ave.
Bldg. A, 4th Floor
Geneva, IL 60134

Phone: 630.232.3492

ZONING LEGEND		
FARMING DISTRICT	F	
	F-1	
	F-2	
RESIDENTIAL DISTRICT	E-1	
	E-2	
	E-2A	
	E-3	
	R-1	
	R-2	
	R-3	
	R-4	
	R-5	
R-6		
R-7		
R-8		
R-9		
BUSINESS DISTRICT	RB	
	B-1	
	B-2	
	B-3	
	B-4	
	B-5	
SPECIAL INDUSTRIAL DISTRICT	LI	
	I	
AIRPORT DISTRICT	PUD	
	A-1	
OTHER	A-2	
	SU	
	Incorporated	
	Forest Preserve	